

LEGEND

○ = Corner having information on form 5680-2 in this file.

FILING INSTRUCTION

File 5680-2 card record by letter and number coordinates behind the file guide for the township in which it falls.

File the 5680-2 card record by letter and then by number i.e., all A cards first, then B cards etc.

The first card behind the file guide (if data have been obtained and recorded) will be card A-1 for N.W. Township Corner, then card A-2 for 1/16 corner then card A-3 for 1/4 corner etc.

D-7100-52d (10/78)
USDA-FOREST SERVICE

Index
File No. 0151 CORNER RECORD (SEARCH) Contract or
(Ref. FSM 7151.4) Survey No. CS#2-2 Cor. No. A-01
T 24 S. R. 11 E. R.D. FORT ROCK County KLAMATH C.C. Cgr. of
Merid. WILLAMETTE N.F. DESCHUTES State OREGON Section 31/6

SEE: Z-01 T. 23 S., R. 11 E., W.M.

BC by BATEMAN (1984)

0151

A-01

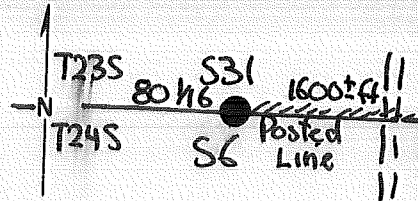
Index File No. 0273 0151-C

CORNER RECORD (SEARCH) (Ref. FSM 7151.4) Contract or Survey No. 2-2

Cor. No. A-01-C
802

T 245 S. R. 11 E. R.D. Fort Rock County Klamath
Merid. Willamette N.F. Deschutes State Oregon Section 80 1/6 Cor. of 6/31

CORNER DIAGRAM per legend



DESCRIBE CORNER MONUMENT FOUND

None - Not Established in Original Survey

DESCRIBE BEARING TREES OR OTHER OFFICIAL ACCESSORIES FOUND

None

PHOTO IDENTIFICATION DATA

Photo No. _____
Filed At. _____
Object ident. _____
Ident. By _____
Signature _____

DESCRIBE CORNER LOCATION RELATIVE TO NEAR-BY FEATURES, ALSO HOW TO REACH CORNER

From Hwy 31 Follow Rd 2430 East 0.8 Miles.
Take Spur North 0.5 miles to 4x4 Post and Line
Crossing. Corner in 1900ft West at Terminus
of The Posted Line.

CORNER LEGEND:

- FS or Unverified
- Contr. Other
- ◊ Searched For/Not Found
- ⊗ ⊗ Evidence Found/Accept.
- ◆ Permanent Mon. Set/Fd.

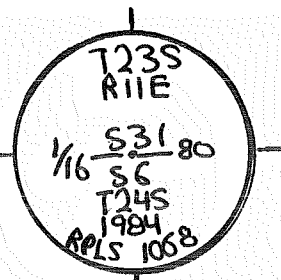
Searched By: Dave Bateman Title LS Division PVT Headquarters TMZ Date 8-84

CORNER RECORD (PERPETUATION)

MONUMENT: DESCRIBE NEW MONUMENT SET, OR WORK DONE TO PRESERVE EXISTING MONUMENT

Set USFS Brass Cap Stamped:

MONUMENT STAMPED



OK - 9/89 (W. MILLER)

ACCESSORIES : DESCRIBE NEW BT'S WITNESS OBJECTS ETC. ESTABLISHED, OR WORK DONE TO PRESERVE EXISTING EVIDENCE

Marked:

6" L. Pine S26°E 21.8ft "1/16 80 S6 BT" 60d Nail and 1068 Washer 4" up SE Side

7" L. Pine West 9.8ft "1/16 80 S31 BT" 60d Nail and 1068 washer 3" up South Side

OK - 9/89 (W. MILLER)

Work Done By D. Bateman Title LS Date 8-84 State Registration No. or Agency 1068

Plat or Certified Cor. Record Prepared? (Yes) No Filed At: Klamath Co. Surveyor's Office Date 9-84

History of Surveys, G.L.O., etc. SEE: 000796

Index File No. 0151-C 6975 T. 24 S., R. 11 E., W.M.

Contract or Surv. No. 2-2

Cor. A-01-C13

Index File No. 0351

CORNER RECORD (SEARCH) Contract or Survey No. 2-2
(Ref. FSM 7151.4)

Cor. No. A-03

T 24 S. R. 11 E. R.D. Fort Rock

County Klamath

N 1/4 Cor. of

Merid. Willamette

N.F. Deschutes

State Oregon

Section 6

CORNER DIAGRAM per legend

DESCRIBE CORNER MONUMENT FOUND

None

DESCRIBE BEARING TREES OR OTHER OFFICIAL ACCESSORIES FOUND

24" P. Pine stump S 22° W 30.4ft with half of lower face with notch, scribing has weathered away.

DESCRIBE CORNER LOCATION RELATIVE TO NEAR-BY FEATURES, ALSO HOW TO REACH CORNER

Corner is 50ft South of Lava Dike Running NW/SE From Hwy 31, Travel East on Rd 230 for 0.8 miles to spur road left. Follow Spur Road Northerly 0.5 miles to 4x4 Line Crossing Post. Corner is 680ft East along posted Line.

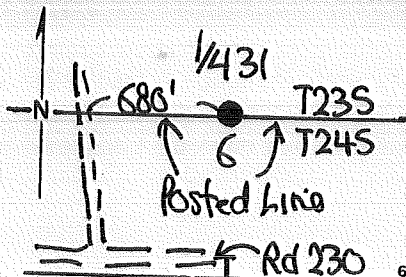


PHOTO IDENTIFICATION DATA

Photo No. _____

Filed At. _____

Object Ident. _____

Ident. By _____

Signature

CORNER LEGEND:

FS or Unverified

Contr. Other

Searched For/Not Found

Evidence Found/Accept.

Permanent Mon. Set/Fd.

Searched By:

David K. Bateman

Title LS

Division PVT

Headquarters TMT

Date

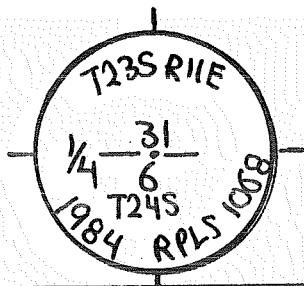
6-84

CORNER RECORD (PERPETUATION)

MONUMENT: DESCRIBE NEW MONUMENT SET, OR WORK DONE TO PRESERVE EXISTING MONUMENT

USFS Aluminum Cap Stamped:

MONUMENT STAMPED



✓ OK - 9/89 (W. MILLER)

ACCESSORIES: DESCRIBE NEW BT'S WITNESS OBJECTS ETC. ESTABLISHED, OR WORK DONE TO PRESERVE EXISTING EVIDENCE

6" P. Pine N60°E 22.6 ft "S 1/4 S31 BT" with 60d Nail Set 3" up on SE side with #1068 Washer.

11" P. Pine S02°W 47.8 ft "N 1/4 S6 BT" with 60d Nail Set 3" up on East side with #1068 Washer.

✓ OK - 9/89 (W. MILLER)

Work Done By D. Bateman Title LS Date 6-84 State Registration No. 1068
 Plat or Certified Cor. Record Prepared? Yes No Filed At: Klamath Co. Surveyor's Office Date 7-84

History of Surveys, G.L.O., etc. Post Established 1880 by Meldrum

Index
File No. 0551

CORNER RECORD (SEARCH) (Ref. FSM 7151.4) Contract or Survey No. _____ Cor. No. A 05

T 24 S. R. 11 E. R.D. Fort Rock County Klamath Cor. of _____

Merid. WILLAMETTE N.F. DESCHUTES State OREGON Section _____

SEE: Z-05 T. 23 S., R. 11 E., W.M.

Brass CAP SET BY R.H.
April 1982.

A-05

Index
File No. 2151

CORNER RECORD (SEARCH)
(Ref. FSM 7151.4)

Tract or Survey No. _____

Cor. No. A-21

T 24 S. R. 11 E. R.D. FT ROCK County KLAMATH STD. Co. 35/36

Merid. WILLAMETTE N.F. DESCHUTES State OREGON 2/1

SEE: 2-21

T235 R11E

BC Set

2151

A-21

Index
File No. 235T

CORNER RECORD (SEARCH)
(Ref. FSM 7151.4)

Tract or
Survey No.

Cor.
No. A-23

T 24 S. R. 11 E. R.D. FT ROCK County KLAMATH

STO. COR. # 36

Merid. WILLAMETTE N.F. DESCHUTES State OREGON

1/4 1

JEE: Z-23

T235 R11E

BC Set

2351

A-23

Index
File No. 2551
T 24 S. R. 11 E. R.D. FT ROCK County KLAMATH / LAKE Tract or Survey No. _____ Cor. No. A-25
Merid. WILLAMETTE N.F. DESCHUTES State OREGON STD. COR. 36/31
1/6

SEE: 2-25

T23S R11E

BC Set

2551

A-25

Index

File No. 2575 0153

CORNER RECORD (SEARCH)

Contract or

(Ref. FSM 7151.4)

Survey No. 2-2

Cor.

No. 601

T 24 S. R. 11 E. R.D. Fort Rock

County Klamath

W1/4 Cor. of

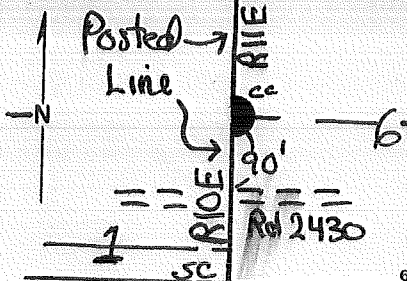
Merid. Willamette

N.F. Deschutes

State Oregon

Section 6 (C.C.)

CORNER DIAGRAM per legend



DESCRIBE CORNER MONUMENT FOUND

None- Not Established in The Original Survey.

DESCRIBE BEARING TREES OR OTHER OFFICIAL ACCESSORIES FOUND

None

PHOTO IDENTIFICATION DATA

Photo No. _____

Filed At. _____

Object Ident. _____

Ident. By _____

Signature _____

DESCRIBE CORNER LOCATION RELATIVE TO NEAR-BY FEATURES, ALSO HOW TO REACH CORNER

From M.P. 9.2 on State Hwy 31, Travel West 0.5 miles on Rd No. 2430-100 to 4x4 Post and Line Crossing. Corner is 90 ft North Along Posted Line.

CORNER LEGEND:

FS or Unverified
Contr. Other

○ ◇ Searched For/Not Found

⊗ ⊗ Evidence Found/Accept.

● ◆ Permanent Mon. Set/Fd.

Searched By: Dave Bateman

Title LS

Division PVT

Headquarters TMI

Date

8-84

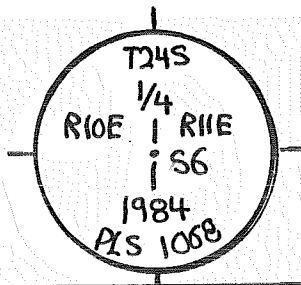
CORNER RECORD (PERPETUATION)

MONUMENT: DESCRIBE NEW MONUMENT SET, OR WORK DONE TO PRESERVE EXISTING MONUMENT

Set USFS Brass Cap at Proportionate Position

Stamped: OK 6/985K

MONUMENT STAMPED



ACCESSORIES : DESCRIBE NEW BT'S WITNESS OBJECTS ETC. ESTABLISHED, OR WORK DONE TO PRESERVE EXISTING EVIDENCE

Marked:

ok 1/8" L. Pine N55°E 27.9ft "1/4 S6 BT" with *1068 washer and 60d Nail 5" up SE Side
 " " 6" L. Pine S89°E 20.8ft "1/4 S6 BT" with *1068 washer and 60d Nail 4" up S. Side

Work Done By D. Pateman Title LS Date 8-84 State Registration No. 1068
 or Agency
 Plat or Certified Cor. Record Prepared? Yes No Filed At: Klamath Co. Surveyor's Office Date 9-84

History of Surveys, G.L.O., etc.

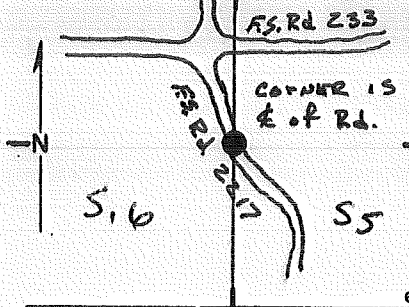
Index File No. 0153 T.24 S., R. 11 E., W.M.

Contract or Surv. No. 2-2

Cor. C-01

Index File No. 0553 CORNER RECORD (SEARCH) Contract or Survey No. _____ Cor. No. C-05
 (Ref. FSM 7151.4)
 T 24 S. R. 11 E. R.D. FORT ROCK County KLAMATH E/4 Cor. of
 Merid. Willamette N.F. Deschutes State Oregon Section 6

CORNER DIAGRAM per legend



DESCRIBE CORNER MONUMENT FOUND

Searched for Nothing FOUND

DESCRIBE BEARING TREES OR OTHER OFFICIAL ACCESSORIES FOUND

N.W. Bt is a 30" Stump bearing N 45° W 48.9 ft.
 marked Y 4 S BT.

S.E. Bt is a stump that is out of the ground near a

stump hole that bears S 47° E 13.9 ft. No visible marks.

PHOTO IDENTIFICATION DATA

Photo No. 379-59
 Filed At. BEND S.O
 Object Ident. Pine Prick
 Ident. By R. Hildebrand
 Signature

DESCRIBE CORNER LOCATION RELATIVE TO NEAR-BY FEATURES, ALSO HOW TO REACH CORNER

385 ft South of Rd 233 on Rd. 2217 in the
E of Rd 2217 buried 7"

CORNER LEGEND:

- FS or Unverified
- Contr. Other
- ◊ Searched For/Not Found
- ⊗ ⊗ Evidence Found/Accept.
- ◆ Permanent Mon. Set/Pd.

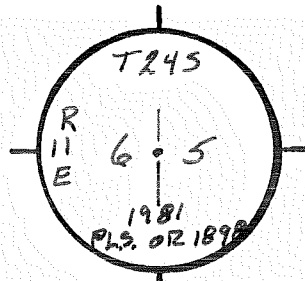
Searched By: R. Hildebrand Title PLS Division _____ Headquarters BEND Date 1982

CORNER RECORD (PERPETUATION)

MONUMENTS: DESCRIBE NEW MONUMENT SET, OR WORK DONE TO PRESERVE EXISTING MONUMENT

I set a 2 1/2" x 32" Brass-capped steel pipe buried 7" below the surface

MONUMENT STAMPED



ACCESSORIES: DESCRIBE NEW BT'S WITNESS OBJECTS ETC. ESTABLISHED, OR WORK DONE TO PRESERVE EXISTING EVIDENCE

A 9" P. Pine bears S 47° 45' E 55.52 ft marked 1/4 S 55 BT dist. to a 60d Nail in N. Base. OK 6/93 SK

A 12" P. Pine bears S 47° W 58.27 ft marked 1/4 S 6 BT dist. to a 60d Nail in S. base. OK 6/93

Work Done By A. Alderbrand Title P.L.S. Date 1982 State Registration No. 1898
 Plat or Certified Cor. Record Prepared? No Filed At: Klamath Co. Surveyor's Office Date

History of Surveys, G.L.O., etc. Set Post for 1/4 sec corner from which
A. Pine 30 in diam bears S 47° E 21 1/2 dist
A. " 24 " " " N 45° W 74 1/2 "
Surveyed by Thompson, Mel drum & Moore in 1879

USDA-FOREST SERVICE

Index File No. 1753

CORNER RECORD (SEARCH)

(Ref. FSM 7.151.4)

Tract or Survey No. _____

Cor. No. C-17

T. 24 S. R. 11 E. R.D. FT. ROCK

County KLAMATH

E 1/4 COR. of SEC. 3

Merid. WILLAMETTE

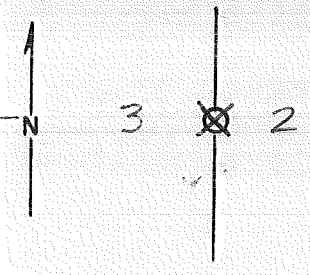
N.F. DESCHUTES

State OREGON

W 1/4 COR. of SEC. 2

CORNER DIAGRAM PER LEGEND

DESCRIBE CORNER MONUMENT FOUND



DESCRIBE BEARING TREES OR OTHER OFFICIAL ACCESSORIES FOUND

DOWN LOG W/AXE MARKS SCRIBE T \ N (NW TREE)

PHOTO IDENTIFICATION DATA

Photo No. _____

Filed At. _____

Object Ident. _____

Ident. By _____

Signature

DESCRIBE CORNER LOCATION RELATIVE TO NEAR-BY FEATURES, ALSO HOW TO REACH CORNER

Corner Legend:

Searched for/Not Found

Evidence Found/Accept

Permanent Monument

Signature

S.O. / R.T. / R.G.

Title

SURVEY

Division

S.O.

Headquarters

DNF. - BEND

Date

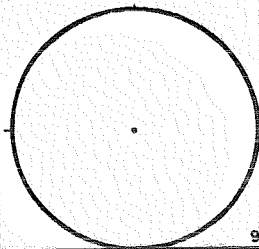
7-82

D-7100-52 (3/79)

CORNER RECORD (PERPETUATION)

MONUMENT. DESCRIBE NEW MONUMENT SET, OR WORK DONE TO PRESERVE EXISTING MONUMENT

MONUMENT STAMPED



9

ACCESSORIES DESCRIBE NEW BT'S WITNESS OBJECTS ETC. ESTABLISHED, OR WORK DONE TO PRESERVE EXISTING EVIDENCE

10

Work Done By _____ Title _____ Date _____ State Registration No. or Agency _____

PLAT PREPARED OR

Certified Cor. Record Prepared? Yes No Filed At:

Co. SURVEYOR'S OFFICE Date _____

11

REMARKS

Index File No. **1753 T. 24 S., R. 11 E., W.M.**

Tract or Surv. No.

Cor. **C-17**

12

13

Index
File No. 52/53

CORNER RECORD (SEARCH)

(Ref. FSM 7151.4)

Tract or
Survey No. _____

Cor.
No. C-21

T. 24 S. R. 11

E. R.D. FT. ROCK

County KLAMATH

E/4 COR. of SEC. 2

Merid. WILLAMETTE

N.F. DESCHUTES

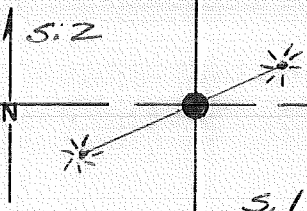
State OREGON

W/4 COR. of SEC. 1

CORNER DIAGRAM PER LEGEND

DESCRIBE CORNER MONUMENT FOUND

FOUND POST LYING ON THE GROUND IN LOCATION; MARKS VISIBLE 1/4 S 1/2



DESCRIBE BEARING TREES OR OTHER OFFICIAL ACCESSORIES FOUND

26" x 3 1/2 ft. high sawn stump with lower blaze and axe marks and part of upper blaze. with part of a scribbled 'S'; this tree had been burnt. The tree was 570°W at 48 ft. A 17" P. Pine. in location with upper blaze. (which seems too high and not deep enough.) Also had a lower scar which I bored and found indication of pitch about 5" deep. The tree was 580°E at 3.5 ft.

PHOTO IDENTIFICATION DATA

Photo No. _____
Filed At. _____
Object Ident. _____
Ident. By _____
Signature

DESCRIBE CORNER LOCATION RELATIVE TO NEAR-BY FEATURES, ALSO HOW TO REACH CORNER

The corner is located 315 ft. West of fire road 4135 (back road to Spring Butte L.O.)

- Corner Legend:
- Searched for/Not Found
 - Evidence Found/Accept.
 - Permanent Monument

Signature

R. OMAN

Title

PLS

Division

S.O.

Headquarters

DES. N.F. - BEND

Date

9-82

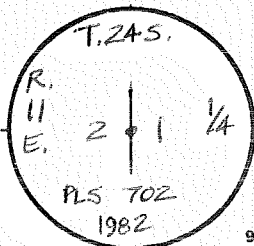
D-7100-52 (3/79)

CORNER RECORD (PERPETUATION)

MONUMENT. DESCRIBE NEW MONUMENT SET, OR WORK DONE TO PRESERVE EXISTING MONUMENT

Set a 2 1/2" x 30" brass capped steel pipe rising 2" above ground using a distance-distance intersect from which:

MONUMENT STAMPED



ACCESSORIES. DESCRIBE NEW BT'S WITNESS OBJECTS ETC. ESTABLISHED, OR WORK DONE TO PRESERVE EXISTING EVIDENCE

A 10" P. Pine bears N 54 1/2° E at 44.98 ft. marked W/4 S1BT, with a 60d nail in the N.W. base.
 A 7" " " " 54° W " 51.49 ft. " E/4 S2BT, " " " " " " S.E. "

Work Done By R. OMAN Title PLS Date 9/82 State Registration No. _____ or Agency _____
 PLAT PREPARED OR Certified Cor. Record Prepared? Yes No Filed At: Co. SURVEYOR'S OFFICE Date _____

REMARKS

Index File No. 2153 T. 24 S., R. 11 E., W.M. Tract or Surv. No. _____ Cor. C-21

USDA-FOREST SERVICE

Index File No. 2553

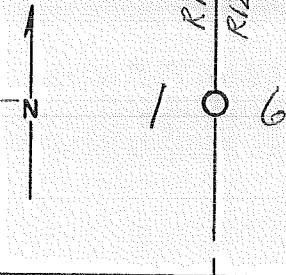
CORNER RECORD (SEARCH)
(Ref. FSM 7.151.4)

Tract or Survey No. _____
Cor. No. C-25

T. 24 S. R. 11 E. R.D. PT. ROCK County KLAMATH EVA COR. of SEC. 1

Merid. WILLAMETTE N.F. DESCHUTES State OREGON W 1/4 COR. of SEC. 6

CORNER DIAGRAM PER LEGEND



DESCRIBE CORNER MONUMENT FOUND SFNF

DESCRIBE BEARING TREES OR OTHER OFFICIAL ACCESSORIES FOUND SFNF

DESCRIBE CORNER LOCATION RELATIVE TO NEAR-BY FEATURES, ALSO HOW TO REACH CORNER

PHOTO IDENTIFICATION DATA

Photo No. _____
Filed At. _____
Object Ident. _____
Ident. By _____
Signature

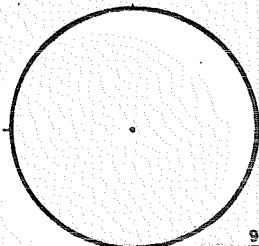
- Corner Legend:
- Searched for/Not Found
 - Evidence Found/Accept.
 - Permanent Monument

Signature SC/RT/GS/RG Title SURVEY Division S.O. Headquarters D.N.F. - BEND Date 7-82 D-7100-52 (3/79)

CORNER RECORD (PERPETUATION)

MONUMENT. DESCRIBE NEW MONUMENT SET, OR WORK DONE TO PRESERVE EXISTING MONUMENT

MONUMENT STAMPED



9

ACCESSORIES DESCRIBE NEW BT'S WITNESS OBJECTS ETC. ESTABLISHED, OR WORK DONE TO PRESERVE EXISTING EVIDENCE

10

Work Done By _____ Title _____ Date _____ State Registration No. or Agency _____

PLAT PREPARED OR
Certified Cor. Record Prepared? Yes No

Filed At

Co. SURVEYOR'S OFFICE Date

11

REMARKS

Index File No. 2553 T. 24 S., R. 11 E., W.M.

Tract or Surv. No.

Cor. C-25

12

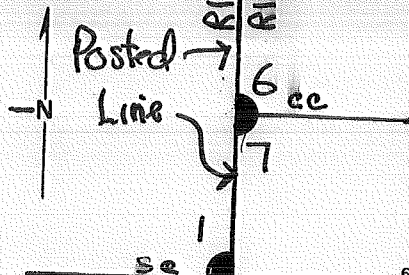
13

Index File No. 0155

CORNER RECORD (SEARCH) Contract or Survey No. 2-2

T 24 S. R. 11 E. R.D. Fort Rock County Klamath State Oregon Merid. Willamette N.F. Deschutes Cor. No. E-01 Section 6 (C.C.)

CORNER DIAGRAM per legend



DESCRIBE CORNER MONUMENT FOUND

None
FD 2 1/2" Alum cap, rising 2", in good condition

DESCRIBE BEARING TREES OR OTHER OFFICIAL ACCESSORIES FOUND

46" P. Pine S75°W 223.6ft with Scribing Visible (S75°W 71 Lks 1880)
21" L. Pine S69°E 131.0ft with Scribing Visible (S69°E 110 Lks 1880)

PHOTO IDENTIFICATION DATA

Photo No. 12
Filed At.
Object Ident.
Ident. By
Signature

DESCRIBE CORNER LOCATION RELATIVE TO NEAR-BY FEATURES, ALSO HOW TO REACH CORNER

Follow Posted line South 2550 ft from 4x4 Post
0.5 miles East of Hwy 31 on USFS Road No. 2430-100.

CORNER LEGEND:

- FS or Contr. Unverified Other
- ◊ Searched For/Not Found
- ⊗ ⊗ Evidence Found/Accept.
- ◆ Permanent Mon. Set/Fd.

Searched By: D. Bateman Title LS Division PVT Headquarters TMZ Date 8-84

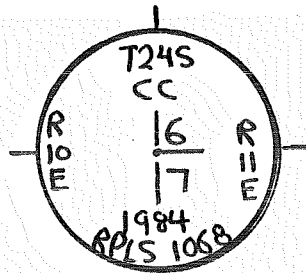
CORNER RECORD (PERPETUATION)

MONUMENTS: DESCRIBE NEW MONUMENT SET, OR WORK DONE TO PRESERVE EXISTING MONUMENT

At intersection of Record Bearings from Original
BT's, Set ~~USFS~~ 5/8" Iron Rod with 1068 Plastic Cap.
At True CC Set USFS Aluminum Cap Stamped:

10/89 - Checked O.K. by W. Miller

MONUMENT STAMPED



ACCESSORIES: DESCRIBE NEW BT'S WITNESS OBJECTS ETC. ESTABLISHED, OR WORK DONE TO PRESERVE EXISTING EVIDENCE

Marked: (For True Closing Corner)

13" L. Pine N32° E 42.2 ft "T24S R11E CC S6 BT" 60d Nail with 1068 washer

3" up on SW Side

Dead 16" L. Pine S30° E 14.1 ft "T24S R11E CC S7 BT" 60d Nail with 1068 washer 3"

upon NE Side, 5/8" IR Set at AM corner bears S89° 52' 30" E 5.16 ft.

Work Done By D. Bateman

Title LS

Date 8-84 State Registration No. 1068
or Agency

Plat or Certified Cor. Record Prepared? Yes

No Filed At: Klamath

Co. Surveyor's Office Date 9-84

History of Surveys, G.L.O., etc.

Post-1880 Meldrum
12" Pine S69° E 110 LKs
10" Pine N22° E 90 LKs
30" Pine S75° W 71 LKs

10/89 - SE BT DEAD - NEW BT IS AN
TWIN TOP LPP BRNG S 84° E @ 12.7' 11" OK
B/S T24S R11E S7 BT (W. Miller - 10/89)

Index File No. 0155 T. 24 S., R. 11 E., W.M.

Contract or Surv. No. 2-2

Cor. F-01

9

10

11

12

13

USDA-FOREST SERVICE

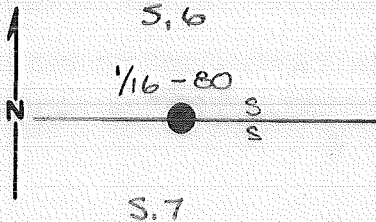
Index
File No. 0155-C

CORNER RECORD (SEARCH)
(Ref. FSM 7151.4)

Tract or Survey No. 000797 Cor. No. E-01-C

T 24 S R. 11 E R.D. Fort Rock County Klamath 7/16-80 cor
Merid. Wm N.F. Des State OR to Sec. 6, 7

CORNER DIAGRAM



DESCRIBE CORNER MONUMENT FOUND

None Set

DESCRIBE BEARING TREES OR OTHER OFFICIAL ACCESSORIES FOUND

None Set

PHOTO IDENTIFICATION DATA

Photo No. _____
Filed At. _____
Object Ident. _____
Ident. By _____
Signature

DESCRIBE CORNER LOCATION RELATIVE TO NEAR-BY FEATURES, ALSO HOW TO REACH CORNER

PLANE COORDINATE POSITION DATA

State _____ Zone _____
X _____
Y _____
Estab. By _____
Agency

Signature
W. Miller

Title
PLS

Division
CS

Headquarters
SO

Date
10/89

FS-7100-52 (3/68)

CORNER RECORD (PERPETUATION)

MONUMENT: DESCRIBE NEW MONUMENT SET, OR WORK DONE TO PRESERVE EXISTING MONUMENT

Set 2 1/2" BCSP rising 3"

TREASURE
 $\frac{1}{16} \frac{S \cdot 6}{S \cdot 7}$
 PLS 2111
 1989

9

ACCESSORIES : DESCRIBE NEW BT'S WITNESS OBJECTS ETC. ESTABLISHED, OR WORK DONE TO PRESERVE EXISTING EVIDENCE

7" L.P.P. brs. N 52° 12' E @ 28.3' B/S 1/16 S6 80 BT

9" L.P.P. brs S 34° 43' E @ 30.4' B/S 1/16 S7 80 BT

10

Work Done By W. Miller Title PLS Date 10/89 State Registration No. 2111
 or Agency

Certified Cor. Record Prepared? Yes No Filed At: Klamath Date 1/18/90

11

REMARKS

12

Index File No. T. R. M. Tract or Surv. No. Cor. 13

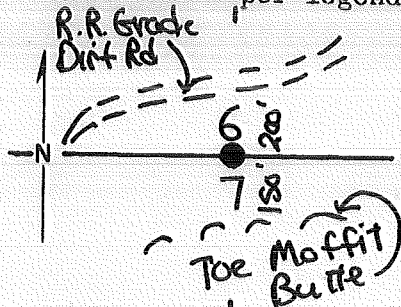
Index File No. 0355

CORNER RECORD (SEARCH)

000797

T 24 S. R. 11 E. R.D. Fort Rock (Ref. FSM 7151.4) Contract or Survey No. 2-2 Cor. No. E-03
 Merid. Willamette N.F. Deschutes County Klamath State Oregon Section 6 Cor. of 6

CORNER DIAGRAM per legend



DESCRIBE CORNER MONUMENT FOUND

None

DESCRIBE BEARING TREES OR OTHER OFFICIAL ACCESSORIES FOUND

17" x 2' High Pine Stump N08°W 8.6ft with charred lower face with Notch + "T" visible.

No Sign of SW BT

PHOTO IDENTIFICATION DATA

Photo No. _____
 Filed At. _____
 Object Ident. _____
 Ident. By _____
 Signature _____

DESCRIBE CORNER LOCATION RELATIVE TO NEAR-BY FEATURES, ALSO HOW TO REACH CORNER

Corner is 200 ft South of Dirt Road/RR Grade and 150 ft North of the Toe of Moffit Butte. Take PVT Road East at MP 10.8 Hwy 31. Turn North on Dirt road Just East of Highway + follow for 1.3± mi. Corner is 200-ft South.

CORNER LEGEND:

- | | |
|--------------|--------------------------|
| FS or Contr. | Unverified Other |
| ○ | ◇ Searched For/Not Found |
| ⊗ | ⊗ Evidence Found/Accept. |
| ● | ◆ Permanent Mon. Set/Fd. |

Searched By: D. Bateman

Title LS Division PVT Headquarters TMI Date 6-84

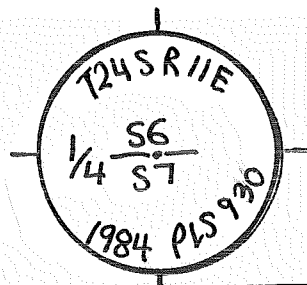
CORNER RECORD (PERPETUATION)

MONUMENT: DESCRIBE NEW MONUMENT SET, OR WORK DONE TO PRESERVE EXISTING MONUMENT

Set USFS Brass Cap Stamped:

OK - 10/89 (w. Miller)

MONUMENT STAMPED



ACCESSORIES: DESCRIBE NEW BT'S WITNESS OBJECTS ETC. ESTABLISHED, OR WORK DONE TO PRESERVE EXISTING EVIDENCE

6" P. Pine N70°E 37.5ft "1/4 S6 BT" with 60d Nail + #930 washer
on South Side

12" P. Pine S47°E 27.6ft "1/4 S7 BT" with 60d Nail + #930 washer
on NE Side.

OK - 10/89 (w. Miller)

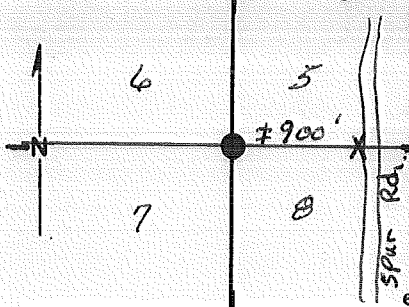
Work Done By D. Bateman Title LS Date 6-84 State Registration No. 1068
or Agency

Plat or Certified Cor. Record Prepared? (Yes) No Filed At: Klamath Co. Surveyor's Office Date 7-84

History of Surveys, G.L.O., etc. Post- Established 1880 by H. Meldrum
24" Pine S18°W 68 LKS
10" Pine N08°W 13 LKS

Index File No. 0555 CORNER RECORD (SEARCH) (Ref. FSM 7151.4) Contract or Survey No. _____ Cor. No. E-05
 T 24 S. R. 11 E. R.D. Fort Rock County Klamath SE Cor. of _____
 Merid. Willamette N.F. Deschutes State Oregon Section 6

CORNER DIAGRAM per legend



DESCRIBE CORNER MONUMENT FOUND

Found pieces of original Post Marked S 7
 FDBC in good condition - 6/93 SK

DESCRIBE BEARING TREES OR OTHER OFFICIAL ACCESSORIES FOUND

A 26" P. Pine bears S 76° W 29 ft marked S-7
 A 40" Pine blowdown bears S 39° E 34 3/4 ft marked RILE SB BT
 the other Bts are gone

PHOTO IDENTIFICATION DATA

Photo No. _____
 Filed At. _____
 Object Ident. _____
 Ident. By _____
 Signature _____

steel posts 2' North & 2' South w/ LSM & boundary

DESCRIBE CORNER LOCATION RELATIVE TO NEAR-BY FEATURES, ALSO HOW TO REACH CORNER

CORNER LEGEND:

- FS or Contr. Unverified Other
- Searched For/Not Found
- Evidence Found/Accept.
- Permanent Mon. Set/Fd.

Searched By: R. Hildebrand Title R.L.S. Division Headquarters BEND Date 4-82

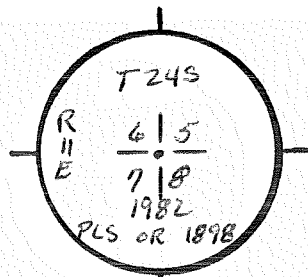
2
3
4
5

CORNER RECORD (PERPETUATION)

MONUMENT: DESCRIBE NEW MONUMENT SET, OR WORK DONE TO PRESERVE EXISTING MONUMENT

Set $2\frac{1}{2}$ " X 32" Brass-Capped Steel Pipe
 30" in the ground. ok 6/93

MONUMENT STAMPED



ACCESSORIES: DESCRIBE NEW BT'S WITNESS OBJECTS ETC. ESTABLISHED, OR WORK DONE TO PRESERVE EXISTING EVIDENCE

A 8" P. Pine bears $S65^{\circ}E$ 45¹⁰ ft marked T24S R11E S8 BT Nail in S. side ok 6/93
 A 10" P. Pine bears $S10^{\circ}W$ 49⁸³ ft marked T24S R11E S7 BT Nail in W base ok "
 A 6" P. Pine bears $N83^{\circ}W$ 73⁰⁴ ft marked T24S R11E S6 BT Nail in S base Tag reads
 A 7" P. Pine bears $N74^{\circ}E$ 48⁸⁶ ft marked T24S R11E S5 BT Nail in S side ok 6/93

Work Done By H. Hildebrand Title P.L.S. Date 1982 State Registration No. 1898
 Plat or Certified Cor. Record Prepared? Yes No Filed At: _____ Co. Surveyor's Office Date _____

History of Surveys, G.L.O., etc.	Set Post for corner to Secs. 5, 6, 7 & 8 A Pine 40" in diam bears $S30^{\circ}E$ 52 lks dist in 1880. A Pine 4 " " " $N40^{\circ}E$ 12 " " A Pine 18 " " " $S74^{\circ}W$ 44 " " A Pine 8 " " " $N35^{\circ}W$ 51 " "	Surveyed by H. Meldrum
----------------------------------	---	------------------------

Index File No. 0555 T. 24 S., R. 11 E., W. M.

Contract or Surv. No.

Cor. E-05

Index File No. 0755

CORNER RECORD (SEARCH) Contract or Survey No. 2-2
 (Ref. FSM 7151.4)

Cor. No. E-07

T 24 S. R. 11 E. R.D. Fort Rock

County Klamath

S 1/4

Cor. of

Merid. Willamette

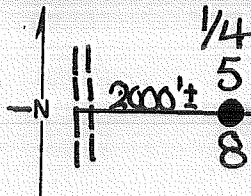
N.F. Deschutes

State Oregon

Section 5

CORNER DIAGRAM per legend

DESCRIBE CORNER MONUMENT FOUND



None

DESCRIBE BEARING TREES OR OTHER OFFICIAL ACCESSORIES FOUND

10" Pine snag broken over 2 1/2 ft above ground with scribing; South 18.5 ft (S09°W 18.5ft 1880)
 20"x2" Pine Stump N33°E 58.1ft; Scribed face has fallen off & is lying on Ground. (N27°E 58.1ft 1880)

PHOTO IDENTIFICATION DATA

Photo No. _____
 Filed At. _____
 Object Ident. _____
 Ident. By _____
 Signature _____

DESCRIBE CORNER LOCATION RELATIVE TO NEAR-BY FEATURES, ALSO HOW TO REACH CORNER

Corner Falls West of Base of Gentle NE/SW Ridge. Turn East off Highway 31 at MP 9.2±; Travel East 1.3mi ± to 4 way intersection; Travel South 0.6 miles to K-Tag on West Side of Road. Corner is East 2000± ft.

CORNER LEGEND:

- | | | |
|--------------|------------|------------------------|
| FS or Contr. | Unverified | |
| | Other | |
| ○ | ◇ | Searched For/Not Found |
| ⊗ | ⊗ | Evidence Found/Accept. |
| ● | ◆ | Permanent Mon. Set/Fd. |

Searched By: D. Bateman

Title LS

Division PVT

Headquarters

TMI

Date

6-84

CORNER RECORD (PERPETUATION)

MONUMENT: DESCRIBE NEW MONUMENT SET, OR WORK DONE TO PRESERVE EXISTING MONUMENT

Set USFS Aluminum Cap at Intersection of
Record Distances from Faces Stamped:

Cap Protrudes 4" out of the Ground.

ACCESSORIES: DESCRIBE NEW BT'S WITNESS OBJECTS ETC. ESTABLISHED, OR WORK DONE TO PRESERVE EXISTING EVIDENCE

9" P. Pine N48°E 11.5ft "1/4 S5 BT" with 60d Nail Set 6" Up On SE
Side with #930 Washer.

6" P. Pine S53°E 26.6ft "1/4 S8 BT" with 60d Nail Set 12" Up On NE
Side with #930 Washer.

Work Done By D. Bateman Title LS Date 6-84 State Registration No. 1068
or Agency

Plat or Certified Cor. Record Prepared? Yes No Filed At: Klamath Co. Surveyor's Office Date 7-84

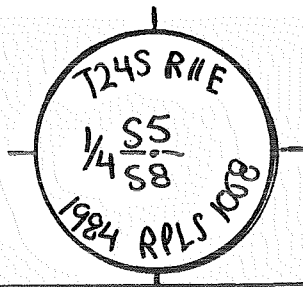
History
of
Surveys,
G.L.O.,
etc.

Post-Established 1880 by Meldrum

10" Pine S09°W 282Ks

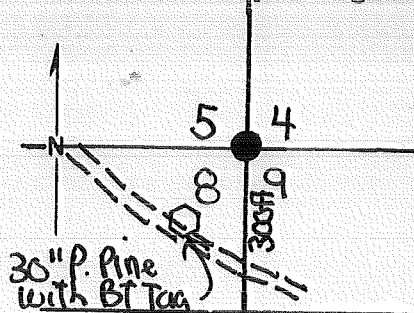
24" Pine N27°E 882Ks

MONUMENT STAMPED



Index File No. 0955 CORNER RECORD (SEARCH) Contract or Survey No. 2-2 Cor. No. E-09
 (Ref. FSM 7151.4)
 T 24 S. R. 11 E. R.D. Fort Rock County Klamath SE Cor. of
 Merid. Willamette N.F. Deschutes State Oregon Section 5

CORNER DIAGRAM per legend



DESCRIBE CORNER MONUMENT FOUND

None.

DESCRIBE BEARING TREES OR OTHER OFFICIAL ACCESSORIES FOUND

10" Decayed Pine Lying down with Scribing (N19°W 32ft)
 12" L Pine Stump S66°W 11.0ft with Scribing on detached Log
 26" P. Pine Stump S27°E 25.1ft with "BT" visible Lower Face
 38" P. Pine Stump N56°E 50.7ft with Lower Blaze Visible
 + Possible Scribing

PHOTO IDENTIFICATION DATA

Photo No. _____
 Filed At. _____
 Object Ident. _____
 Ident. By _____
 Signature _____

DESCRIBE CORNER LOCATION RELATIVE TO NEAR-BY FEATURES, ALSO HOW TO REACH CORNER

From MP 9.2 on Hwy 31, Travel USFS Rd East
 1.6± miles to 1st Jct to SE after 4 way intersection.
 Follow this spur SE for approx 1 mile to 30" P. Pine
 on left side of road with red "X" and BT Tag
 attached. Corner is N35°E 300ft±

CORNER LEGEND:

- | | | |
|--------------|------------------------|--|
| FS or Contr. | Unverified | |
| ○ | Other | |
| ◇ | Searched For/Not Found | |
| ⊗ | Evidence Found/Accept. | |
| ● | Permanent Mon. Set/Fd. | |

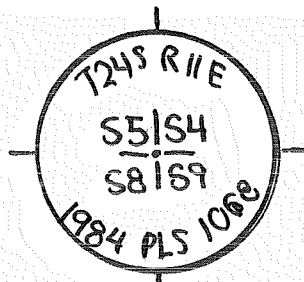
Searched By: D. Bateman Title LS Division PLT Headquarters TMZ Date 6-84

CORNER RECORD (PERPETUATION)

MONUMENT: DESCRIBE NEW MONUMENT SET, OR WORK DONE TO PRESERVE EXISTING MONUMENT

Set USFS Brass Cap Stamped:

MONUMENT STAMPED



ACCESSORIES: DESCRIBE NEW BT'S WITNESS OBJECTS ETC. ESTABLISHED, OR WORK DONE TO PRESERVE EXISTING EVIDENCE

14" P. Pine S76°W 27.3ft "T24SR11E S8 BT" 60d Nail with #1068 Washer S. Side

9" L. Pine N67°W 35.4ft "T24SR11E S5 BT" 60d Nail with #1068 washer NE Side

5" P. Pine N59°E 33.1ft "T24SR11E S4 BT" 60d Nail with #1068 washer NW Side

10" P. Pine S72°E 13.4ft "T24SR11E S9 BT" 60d Nail with #1068 washer NE Side

Work Done By D. Bateman Title LS Date 5-84 State Registration No. 1068
 Plat or Certified Cor. Record Prepared? Yes No Filed At: Klamath Co. Surveyor's Office Date 7-84

History of Surveys, G.L.O., etc.

Post - Established 1880 by Meldrum

10" Pine S66°W 16Lks ; 10" Pine N19°W 53Lks

30" Pine N56°E 76Lks ; 30" Pine S27°E 38Lks.

Index File No. 0955 T24 S., R. 11 E., W.M.

Contract or Surv. No. 2-2

Cor. F-09

Index
File No. 1955

CORNER RECORD (SEARCH)

(Ref. FSM 7.151.4)

Tract or
Survey No.

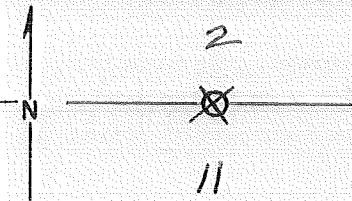
Cor.
No. E-19

T. 24 S. R. 11 E. R. D. PT. ROCK County KLAMATH N 1/4 COR. of SEC. 11

Merid. WILLAMETTE N. F. DESCHUTES State OREGON S 1/4 COR. of SEC. 2

CORNER DIAGRAM PER LEGEND

DESCRIBE CORNER MONUMENT FOUND SFNF



DESCRIBE BEARING TREES OR OTHER OFFICIAL ACCESSORIES FOUND 2

20" stump w/ scribe: 1/3 T N 69° W at 33⁰ ft. 33 ft from what?

PHOTO IDENTIFICATION DATA

Photo No. _____
Filed At _____
Object Ident. _____
Ident. By _____
Signature 7

DESCRIBE CORNER LOCATION RELATIVE TO NEAR-BY FEATURES, ALSO HOW TO REACH CORNER 3

260 ft. West of RD 4132.

Corner Legend:

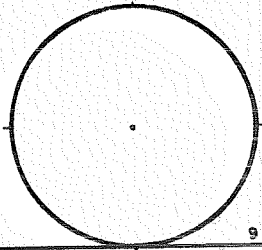
- Searched for/Not Found
- Evidence Found/Accept
- Permanent Monument

Signature SC/RC/RT Title SURVEY Division S.O. Headquarters D.N.F-BEND Date 7-82 0-7100-52(3/79) 5

CORNER RECORD (PERPETUATION)

MONUMENT. DESCRIBE NEW MONUMENT SET, OR WORK DONE TO PRESERVE EXISTING MONUMENT

MONUMENT STAMPED



9

ACCESSORIES DESCRIBE NEW BT'S WITNESS OBJECTS ETC. ESTABLISHED, OR WORK DONE TO PRESERVE EXISTING EVIDENCE

10

Work Done By _____ Title _____ Date _____ State Registration No. or Agency _____

PLAT PREPARED OR

Certified Cor. Record Prepared? Yes No

Filed At:

Co. SURVEYOR'S OFFICE Date

11

REMARKS

Index File No. 1955 T. 24 S., R. 11 E., W.M.

Tract or Surv. No.

Cor. E-19

12

13

USDA-FOREST SERVICE

Index File No. 2155

CORNER RECORD (SEARCH)

(Ref. FSM 7.151.4)

Tract or Survey No. _____

Cor. No. E-21

T. 24 S. R. 11

E. R.D. FT. ROCK County KLAMATH

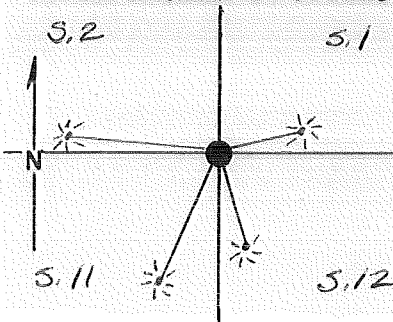
SW Cor. of Sec. 1

Merid. WILLAMETTE

N.F. DESCHUTES State OREGON

NW Cor. of Sec. 12

CORNER DIAGRAM PER LEGEND



DESCRIBE CORNER MONUMENT FOUND FOUND THE ORIGINAL POST LAYING ON GROUND, DELAYING BUT SCRIBED ON ALL FOUR SIDES AS FOLLOWS: -

S1 R11E/S2 T2/S12/S ALSO FOUND:

N 55° E @ 24 FT. IS A 22" P. PINE, PARTIALLY BURNED, VIS.: T24S R1 N 50° W @ 11.8 FT IS A DOWN LOG, APPROXIMATELY 8 IN. IN DIAM. AND PARTIALLY BURNED, BUT FOUND MARKS "2 61"

DESCRIBE BEARING TREES OR OTHER OFFICIAL ACCESSORIES FOUND

S 35° E @ 19.0 FT. IS A DOWN LOG WITH BLAZE AND AXE MARKS, AND ROTTING.

FOUND BLAZE IN APPROXIMATE LOCATION OF THE FOURTH TREE SCRIBED R11 THERE WERE TWO DELAYED TREES IN THIS LOCATION, BUT NO STUMPS OR DEPRESSIONS REMAINED. IT WAS LOGGED OVER IN THIS AREA.

PHOTO IDENTIFICATION DATA

Photo No. _____

Filed At. _____

Object Ident. _____

Ident. By _____

Signature

DESCRIBE CORNER LOCATION RELATIVE TO NEAR-BY FEATURES, ALSO HOW TO REACH CORNER

CORNER IS LOCATED 260 FT. S. OF JUNCTION FOR FIRE ROADS 4132 AND 4139; AND 375 FT. W. OF JUNCTION OF ROADS 4132 AND 4135.

Corner Legend:

- Searched for/Not Found
- Evidence Found/Accept.
- Permanent Monument

Signature R. OMAN

Title PLS

Division S.O.

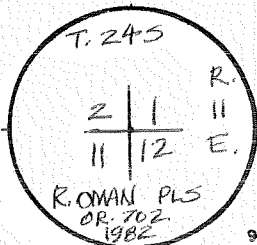
Headquarters DES. N.F. BEND

Date 9-82

D-7100-52 (3/79)

CORNER RECORD (PERPETUATION)

MONUMENT SET



MONUMENT. DESCRIBE NEW MONUMENT SET, OR WORK DONE TO PRESERVE EXISTING MONUMENT
 SET A 2 1/2" X 30" BRASS CAPPED STEE PIPE RISING 3" ABOVE GROUND IN LOCATION WHERE I FOUND THE DECAYED REMAINS OF THE ORIGINAL POST IN GROUND USING THE FIRST 3 MENTIONED BT'S, FROM WHICH:

ACCESSORIES DESCRIBE NEW BT'S WITNESS OBJECTS ETC. ESTABLISHED, OR WORK DONE TO PRESERVE EXISTING EVIDENCE

- 13" P. PINE BEARS N 65° E @ 35.15 FT MARKED T245 R11E S1 BT W/500 NAIL IN N.W. BASE.
- 9" " " " S 14° E @ 51.71 " " T245 R11E S12 BT " " " S.W. " "
- 6" " " " S 36° W @ 70.21 " " T245 R11E S11 BT " " " N.W. " "
- 15" " " " N 78° W @ 94.77 " " T245 R11E S2 BT " " " S. " "

Work Done By R. OMAN Title PLS Date 7-82 State Registration No. or Agency _____
 PLAT PREPARED OR Certified Cor. Record Prepared? Yes No Filed At: Co. SURVEYOR'S OFFICE Date _____

REMARKS

Index File No. 2155 T. 24 S., R. 11 E., W.M. Tract or Surv. No. _____ Cor. E-21

USDA-FOREST SERVICE

Index

File No. 2355

CORNER RECORD (SEARCH)

(Ref. FSM 7.151.4)

Tract or Survey No. _____

Cor. No. E-23

T. 24 S. R. 11 E. R.D. FT. ROCK County KLAMATH

3/4 COR. of SEC. 1

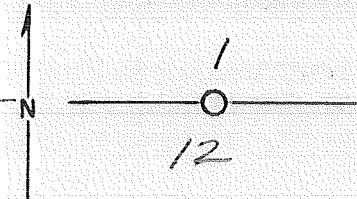
Merid. WILLAMETTE N.F. DESCHUTES State OREGON

N/4 COR. of SEC. 12

CORNER DIAGRAM PER LEGEND

DESCRIBE CORNER MONUMENT FOUND

SFNF



DESCRIBE BEARING TREES OR OTHER OFFICIAL ACCESSORIES FOUND

LOCATION TAG ON 10" P. PINE W/AXE MARKS

PHOTO IDENTIFICATION DATA

Photo No. _____

Filed At. _____

Object Ident. _____

Ident. By _____

Signature

DESCRIBE CORNER LOCATION RELATIVE TO NEAR-BY FEATURES, ALSO HOW TO REACH CORNER

Corner Legend:

Searched for/Not Found

Evidence Found/Accept.

Permanent Monument

Signature

Title

Division

Headquarters

Date

SC/RT/RG/GS

SURVEY

S.O.

D.N.F. - BEND

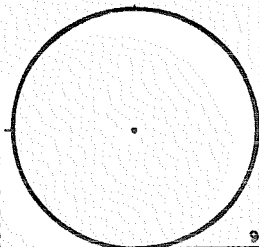
7-82

D-7100-52 (3/79)

CORNER RECORD (PERPETUATION)

MONUMENT DESCRIBE NEW MONUMENT SET, OR WORK DONE TO PRESERVE EXISTING MONUMENT

MONUMENT STAMPED



ACCESSORIES DESCRIBE NEW BT'S WITNESS OBJECTS ETC. ESTABLISHED, OR WORK DONE TO PRESERVE EXISTING EVIDENCE

Work Done By _____ Title _____ Date _____ State Registration No. or Agency _____

PLAT PREPARED OR Certified Cor. Record Prepared? Yes No Filed At: Co. SURVEYOR'S OFFICE Date

REMARKS

Index File No. 2355^T. 24 S., R. 11 E., W.M. Tract or Surv. No. Cor. E-23

USDA-FOREST SERVICE

Index File No. 2555

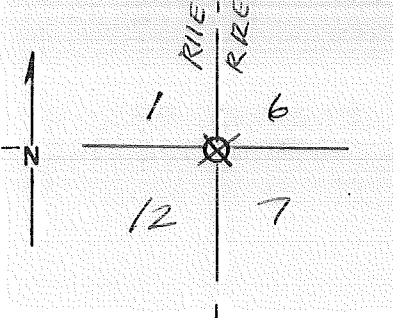
CORNER RECORD (SEARCH)
(Ref. FSM 7.151.4)

Tract or Survey No. _____ Cor. No. E-25

T. 24 S. R. 11 E. R.D. FT. ROCK County KLAMATH SE COR. of SEC. 1

Merid. WILLAMETTE N.F. DESCHUTES State OREGON NE COR. of SEC. 12

CORNER DIAGRAM PER LEGEND



DESCRIBE CORNER MONUMENT FOUND

DESCRIBE BEARING TREES OR OTHER OFFICIAL ACCESSORIES FOUND
DOWN LOG IN S.E. LOCATION SCRIBED: T24S BT

PHOTO IDENTIFICATION DATA

Photo No. _____
Filed At. _____
Object Ident. _____
Ident. By _____
Signature

DESCRIBE CORNER LOCATION RELATIVE TO NEAR-BY FEATURES, ALSO HOW TO REACH CORNER
150 ft. SOUTH RD F 4127

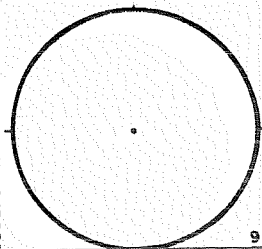
- Corner Legend:
- Searched for/Not Found
 - Evidence Found/Accept.
 - Permanent Monument

Signature SC/RT/CS/RG Title SURVEY Division S.D. Headquarters D.N.F. - BEND Date 7-82 D-7100-52 (3/79)

CORNER RECORD (PERPETUATION)

MONUMENT. DESCRIBE NEW MONUMENT SET, OR WORK DONE TO PRESERVE EXISTING MONUMENT

MONUMENT STAMPED



9

ACCESSORIES DESCRIBE NEW BT'S WITNESS OBJECTS ETC. ESTABLISHED, OR WORK DONE TO PRESERVE EXISTING EVIDENCE

10

Work Done By _____ Title _____ Date _____ State Registration No. or Agency _____
PLAT PREPARED OR
 Certified Cor. Record Prepared? Yes No Filed At: **Co. SURVEYOR'S OFFICE** Date _____

11

REMARKS

Index File No. **2555 T. 24 S., R. 11 E., W.M.**

Tract or Surv. No.

Cor. **E-25**

12

13

USDA-FOREST SERVICE

Index
File No. 0256

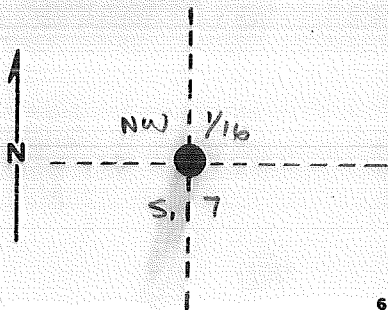
CORNER RECORD (SEARCH)
(Ref. FSM 7151.4)

Tract or
Survey No. 000797 Cor.
No. F-02

T 24 S. R. 11 E. R.D. Fort Rock County Klamath NW 1/16

Merid. WM N.F. Des State OR Sec. 7

CORNER DIAGRAM



DESCRIBE CORNER MONUMENT FOUND

None Set

DESCRIBE BEARING TREES OR OTHER OFFICIAL ACCESSORIES FOUND

None set

PHOTO IDENTIFICATION DATA

Photo No. _____
Filed At. _____
Object Ident. _____
Ident. By _____
Signature

DESCRIBE CORNER LOCATION RELATIVE TO NEAR-BY FEATURES, ALSO HOW TO REACH CORNER

~1356' EAST OF E Hwy 31

PLANE COORDINATE POSITION DATA

State _____ Zone _____
X _____
Y _____
Estab. By _____
Agency

Signature

W. Miller

Title

PLS

Division

CS

Headquarters

SO

Date

10/89

FS-7100-52 (3/68)

CORNER RECORD (PERPETUATION)

MONUMENT: DESCRIBE NEW MONUMENT SET, OR WORK DONE TO PRESERVE EXISTING MONUMENT

Set 2 1/2" BCSP Rising 3"

T24SR11E
NW - 1/16
S7
PLS 2111
1989

ACCESSORIES : DESCRIBE NEW BT'S WITNESS OBJECTS ETC. ESTABLISHED, OR WORK DONE TO PRESERVE EXISTING EVIDENCE

11" p. pine brs N25°17"E @ 31.2' B/S NW 1/16 S7 BT

6" p. pine brs S55°22'E @ 25.5' B/S NW 1/16 S7 BT

Work Done By W. Miller Title PLS Date 10/89 State Registration No. or Agency 2111

Certified Cor. Record Prepared? Yes No Filed At: Klamath Co. Date 1/18/90

REMARKS

Index File No. T. 24 R. 11 M. Tract or Surv. No. Cor. F-02
0256
GPO: 1986 O- 439-095

Index File No. 0157

CORNER RECORD (SEARCH) Contract or Survey No. 2-2
 (Ref. FSM 7151.4)

Cor. No. G-01

T 24 S. R. 11 E. R.D. Fort Rock

County Klamath

W¹/₄ Cor. of

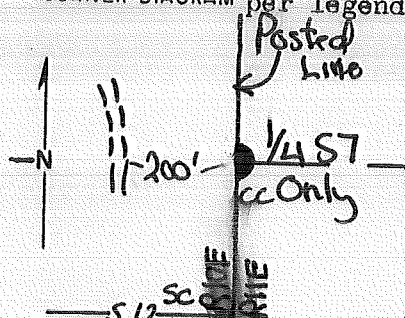
Merid. Willamette

N.F. Deschutes

State Oregon

Section 7 (C.C.)

CORNER DIAGRAM per legend



DESCRIBE CORNER MONUMENT FOUND

None - Not Established In Original Survey.

FD Alum cap set flush in good condition - 6/92 SK

DESCRIBE BEARING TREES OR OTHER OFFICIAL ACCESSORIES FOUND

None

PHOTO IDENTIFICATION DATA

Photo No. _____
 Filed At. _____
 Object Ident. _____
 Ident. By _____
 Signature _____

DESCRIBE CORNER LOCATION RELATIVE TO NEAR-BY FEATURES, ALSO HOW TO REACH CORNER

From MP 10.8 Hwy 31, Travel East 1.0 miles on Gilchrist Haul Rd, Follow Spur Northerly 0.5 miles. Corner is 200-ft East in N-S Posted Line.

CORNER LEGEND:

- | | | |
|--------------|------------------|------------------------|
| FS or Contr. | Unverified Other | |
| ○ | ◇ | Searched For/Not Found |
| ⊗ | ⊗ | Evidence Found/Accept. |
| ● | ◆ | Permanent Mon. Set/Fd. |

Searched By: Dave Bateman Title LS

Division PVT Headquarters JME

Date 8-84

CORNER RECORD (PERPETUATION)

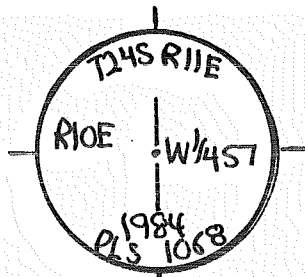
MONUMENT: DESCRIBE NEW MONUMENT SET, OR WORK DONE TO PRESERVE EXISTING MONUMENT

AT Proportionate Position on Standard Line Set

USFS Aluminium Cap Stamped:

OK - 10/89 (W. Miller) OK 6/93 ^{all}

MONUMENT STAMPED



ACCESSORIES: DESCRIBE NEW BT'S WITNESS OBJECTS ETC. ESTABLISHED, OR WORK DONE TO PRESERVE EXISTING EVIDENCE

Marked:

12" L. Pine S44°E 18.6ft "W 1/4 S T BT" with a 1068 washer & 60d Nail 3" up SW Side.

13" L. Pine N30°E 32.5ft "W 1/4 S T BT" with a 1068 washer & 60d Nail 3" up on SE Side.

ALL BT'S DEAD - 10/89 (W. Miller) Both cut off at 4' 6/93 ^{5/16}

Work Done By D. Bateman Title LS Date 8-84 State Registration No. 1068
or Agency

Plat or Certified Cor. Record Prepared? Yes No Filed At: Klamath Co. Surveyor's Office Date 9-84

History of Surveys, G.L.O., etc.

NEW BTs (10/89 - W. Miller)

6" L.P.P. B's N77°45'E @ 79.5' MARKED X BT

8" LPP B's S53°E @ 60.2' MARKED 1/4 S T BT

USDA-FOREST SERVICE

Index
File No. 0357-C

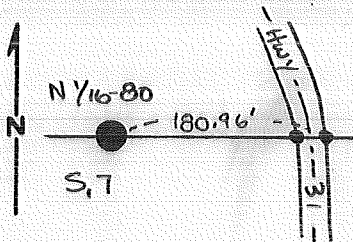
CORNER RECORD (SEARCH)
(Ref. FSM 7151.4)

Tract or Survey No. 000797 Cor. No. G-01-C

T 24 S. R. 11 E. R.D. Fort Rock County Klamath NORTH 1/16-80

Merid. Will. N.F. Desc. State OR COR SEC. 7

CORNER DIAGRAM



DESCRIBE CORNER MONUMENT FOUND

None set

DESCRIBE BEARING TREES OR OTHER OFFICIAL ACCESSORIES FOUND

None set

PHOTO IDENTIFICATION DATA

Photo No. _____
Filed At. _____
Object Ident. _____
Ident. By _____
Signature

DESCRIBE CORNER LOCATION RELATIVE TO NEAR-BY FEATURES, ALSO HOW TO REACH CORNER

~180 west of E Hwy 31

PLANE COORDINATE POSITION DATA

State _____ Zone _____
X _____
Y _____
Estab. By _____
Agency

Signature
W. Miller

Title
PLS

Division
CS

Headquarters
SO

Date
10/89

FS-7100-52 (3/68)

CORNER RECORD (PERPETUATION)

MONUMENT : DESCRIBE NEW MONUMENT SET, OR WORK DONE TO PRESERVE EXISTING MONUMENT

Set 2 1/2" BCSP RISING 4"

T24SR11E
 N 1/16 80
 ST
 PLS 2111
 1989

ACCESSORIES : DESCRIBE NEW BT'S WITNESS OBJECTS ETC. ESTABLISHED, OR WORK DONE TO PRESERVE EXISTING EVIDENCE

14" P. pine brs N 70°22'W @ 40.1' B/S N 1/16 ST 80 BT
 8" P. pine brs S 18°45'W @ 24.5' B/S N 1/16 ST 80 BT

Work Done By W. Miller Title PLS Date 10/89 State Registration No. 2111
 or Agency

Certified Cor. Record Prepared? Yes No Filed At: Klamath County Date 1/18/90


REMARKS

Index File No. T. 24 R. 11 M. Tract or Surv. No. Cor. 13

Index File No. 0357 CORNER RECORD (SEARCH) Contract or Survey No. 000797
 T 24 S. R. 11 E. R.D. Fort Rock (Ref. FSM 7151.4) County Klamath Survey No. 2-2 Cor. No. G-03
 Merid. Willamette N.F. Deschutes State Oregon Section 7 C1/4 Cor. of

CORNER DIAGRAM, per Legend

DESCRIBE CORNER MONUMENT FOUND



None - Not Established in The Original Survey.

DESCRIBE BEARING TREES OR OTHER OFFICIAL ACCESSORIES FOUND

None

PHOTO IDENTIFICATION DATA

Photo No. _____
 Filed At. _____
 Object ident. _____
 Ident. By _____
 Signature _____

DESCRIBE CORNER LOCATION RELATIVE TO NEAR-BY FEATURES, ALSO HOW TO REACH CORNER

Corner is on top of Moffit Butte. Turn left at MP 10.8 Hwy 31; Turn left onto 1st spur 100± feet off Hwy; Turn right ~~onto~~ at 1st Jct and run East along South side of Moffit Butte. Follow this road to end on top of Butte. Corner is South 500 feet.

CORNER LEGEND:

- | | | |
|--------------|------------------|------------------------|
| FS or Contr. | Unverified Other | |
| ○ | ◇ | Searched For/Not Found |
| ⊗ | ⊗ | Evidence Found/Accept. |
| ● | ◆ | Permanent Mon. Set/Fd. |

Searched By: D. Bateman Title LS Division PVT Headquarters TML Date 8-84


CORNER RECORD (PERPETUATION)

MONUMENT: DESCRIBE NEW MONUMENT SET, OR WORK DONE TO PRESERVE EXISTING MONUMENT

Set USFS Aluminium Cap Stamped:

OK - 10/89 (W. MILLER)

MONUMENT STAMPED



ACCESSORIES: DESCRIBE NEW BT'S WITNESS OBJECTS ETC. ESTABLISHED, OR WORK DONE TO PRESERVE EXISTING EVIDENCE

Marked:

8" P. Pine S85°E 7.4ft "C 1/4 S7 BT" 60d Nail 4" UP N. Side with 1068 Washer.

7" P. Pine S24°W 7.6ft "C 1/4 S7 BT" 60d Nail 4" UP NW Side with 1068 washer

OK - 10/89 (W. MILLER)

Work Done By D. Bateman Title LS Date 8-84 State Registration No. 1068 or Agency

Platted or Record Prepared? Yes No Filed At: Klamath Co. Surveyor's Office Date 9-84

History of Surveys, G.L.O., etc.

Index File No. 0357 T. 24 S., R. 11 E., W.M.

Contract or Surv. No. 2-2

Cor. 6-03 12

Index

File No.

0557

CORNER RECORD (SEARCH)

Contract or

(Ref. FSM 7151.4)

Survey No.

2-2

Cor.

No.

6-05

T 24

S. R. 11

E.

R.D.

Fort Rock

County

Klamath

E 1/4

Cor. of

Merid. Willamette

N.F. Deschutes

State

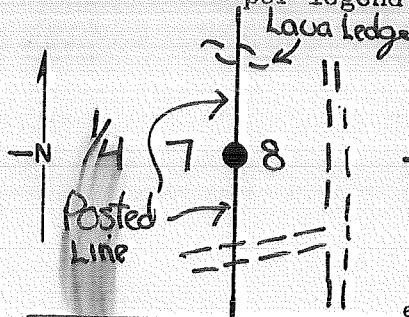
Oregon

Section

7

CORNER DIAGRAM per legend

DESCRIBE CORNER MONUMENT FOUND



None
FD BC in good condition

DESCRIBE BEARING TREES OR OTHER OFFICIAL ACCESSORIES FOUND

12" P. Pine Heart wood Core 3ft Tall N80°E 66.0ft with detached Face Lying at Base with scribing "1/4 S" visible. (N80E 66.0ft 1880)

PHOTO IDENTIFICATION DATA

Photo No.

Filed At.

Object Ident.

Ident. By

Signature

20" P. Pine North 55 ft has old blaze on N. Side
18" P. Pine with Conklin Beaver Tail Chopped out +

DESCRIBE CORNER LOCATION RELATIVE TO NEAR-BY FEATURES, ALSO HOW TO REACH CORNER

numerous other axe marks. NE 16.5 ft.
From MP. 10.8 on Hwy 31, Go East on PVT Road 1 mile to "T" Jct. Follow Road North 0.6 mi to Spur Forking West. Corner is N60°W 350ft from this JCT.

CORNER LEGEND:

FS or Unverified

Contr. Other



Searched For/Not Found



Evidence Found/Accept.



Permanent Mon. Set/Fd.

Searched By: D. Bateman

Title

LS

Division

PVT

Headquarters

TMI

Date

6-84

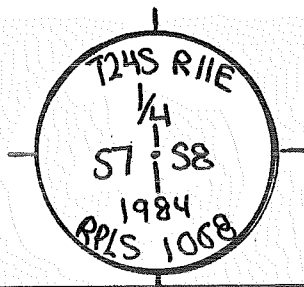
CORNER RECORD (PERPETUATION)

MONUMENT: DESCRIBE NEW MONUMENT SET, OR WORK DONE TO PRESERVE EXISTING MONUMENT

Set USFS Brass Cap Stamped:

Cap has rock collar & protrudes 4" above ground.

MONUMENT STAMPED



ACCESSORIES: DESCRIBE NEW BT'S WITNESS OBJECTS ETC. ESTABLISHED, OR WORK DONE TO PRESERVE EXISTING EVIDENCE

10" P. Pine S07°E 26.9ft "W 1/4 S8 BT" with 60d Nail Set 3" up on SW Side with #1068 Washer. ok 6/93

10" P. Pine S67°W 34.4ft "E 1/4 S7 BT" with 60d Nail Set 6" up on NW Side with #1068 Washer. 6/93

Lava Ledge is North 2 1/2 Chains

Work Done By D. Bateman Title LS Date 6-84 State Registration No. 1068
 or Agency

Plat or Certified Cor. Record Prepared? (Yes) No Filed At: Klamath Co. Surveyor's Office Date 7-84

History of Surveys, G.L.O., etc. Post - Established 1880 by Meldrum
24" Pine N80°E 1001ks
30" Pine S32°W 40Lks

Index

File No. 0957

CORNER RECORD (SEARCH)

(Ref. FSM 7151.4)

Contract or

Survey No. 2-2

Cor.

No. G-09

T 24

S. R. 11

E.

R.D.

Fort Rock

County

Klamath

E 1/4

Cor. of

Merid. Willamette

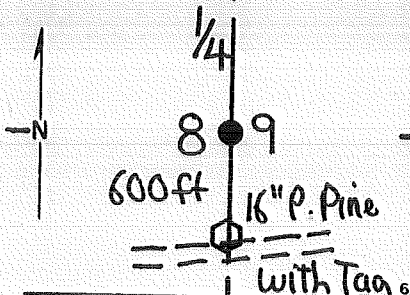
N.F. Deschutes

State

Oregon

Section 8

CORNER DIAGRAM per legend



DESCRIBE CORNER MONUMENT FOUND

None

DESCRIBE BEARING TREES OR OTHER OFFICIAL ACCESSORIES FOUND

Stub of 20" Pine East 13.9ft (East 13.9ft 1880)
 Core of 12" Pine N57°W 10.1ft, Flush with
 Surface (N57°W 9.2ft 1880)

PHOTO IDENTIFICATION DATA

Photo No. _____

Filed At. _____

Object Ident. _____

Ident. By _____

Signature _____

DESCRIBE CORNER LOCATION RELATIVE TO NEAR-BY FEATURES, ALSO HOW TO REACH CORNER

Set Tag on 16" P. Pine on PVT Road 600
 feet South of Corner.

CORNER LEGEND:

FS or Unverified

Contr. Other



Searched For/Not Found



Evidence Found/Accept.



Permanent Mon. Set/Pd.

Searched By: D. Bateman

Title

LS

Division

PVT

Headquarters

TMI

Date

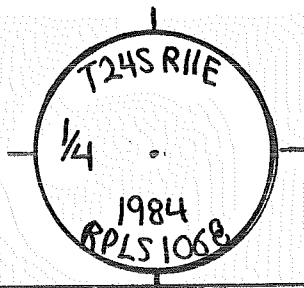
6-84

CORNER RECORD (PERPETUATION)

MONUMENTS: DESCRIBE NEW MONUMENT SET, OR WORK DONE TO PRESERVE EXISTING MONUMENT

Set USFS Brass Cap Stamped:

MONUMENT STAMPED



ACCESSORIES: DESCRIBE NEW BT'S WITNESS OBJECTS ETC. ESTABLISHED, OR WORK DONE TO PRESERVE EXISTING EVIDENCE

15" P. Pine S49°W 38.8ft "1/4 S8 BT" with 60d Nail Set 6" up on the NW side with 1068 Washer.

7" P. Pine S62°E 33.6ft "1/4 S9 BT" with 60d Nail Set 5" up on the SW side with 1068 Washer.

Work Done By: D. Baertman Title LS Date 6-84 State Registration No. or Agency 1068

Plat or Certified Cor. Record Prepared? Yes No Filed At: Klamath Co. Surveyor's Office Date

History of Surveys, G.L.O., etc. Est Post Established by H. Meldrum 1880
12" Pine N57°W 14Lks
20" Pine East 21Lks

9
10
11
12
13

Index
File No. _____

CORNER RECORD (SEARCH)

(Ref. FSM 7.151.4)

Tract or
Survey No. _____

Cor.
No. G-17

T. 27 S. R. 11

E. R.D. FT. ROCK

County KLAMATH

E 1/4 COR. of SEC. 10

Merid. WILLAMETTE

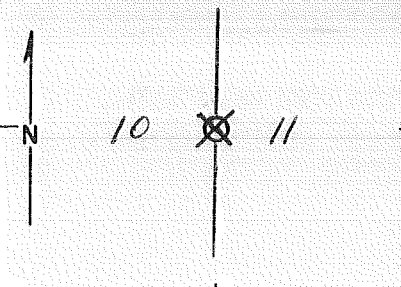
N.F. DESCHUTES

State OREGON

W 1/4 COR. of SEC. 11

CORNER DIAGRAM PER LEGEND

DESCRIBE CORNER MONUMENT FOUND



DESCRIBE BEARING TREES OR OTHER OFFICIAL ACCESSORIES FOUND

20" DOWN LOG W/AXE BLAZE AND BT SIGN
SCRIBE BURNT (N.I.E. TREE?)
DOWN LOG IN LOCATION OF SW TREE, SCAR HEALED OVER.

PHOTO IDENTIFICATION DATA

Photo No. _____
Filed At. _____
Object Ident. _____
Ident. By _____
Signature

DESCRIBE CORNER LOCATION RELATIVE TO NEAR-BY FEATURES, ALSO HOW TO REACH CORNER

Corner Legend:

- Searched for/Not Found
- Evidence Found/Accept.
- Permanent Monument

Signature

SC/RT/RC

Title

SURVEY

Division

S.O.

Headquarters

D.N.F. - BEND

Date

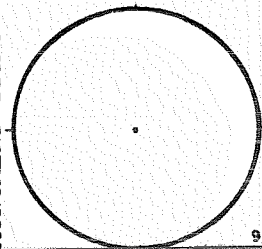
7-82

D-7100-52 (3/79)

CORNER RECORD (PERPETUATION)

MONUMENT DESCRIBE NEW MONUMENT SET, OR WORK DONE TO PRESERVE EXISTING MONUMENT

MONUMENT STAMPED



ACCESSORIES DESCRIBE NEW BT'S WITNESS OBJECTS ETC. ESTABLISHED, OR WORK DONE TO PRESERVE EXISTING EVIDENCE

Work Done By _____ Title _____ Date _____ State Registration No. or Agency _____
PLAT PREPARED OR
Certified Cor. Record Prepared? Yes No Filed At: Co. SURVEYOR'S OFFICE Date

REMARKS

Index File No.

T. 24 S., R. 11 E., W.M.

Tract or Surv. No.

Cor. G-17

USDA-FOREST SERVICE

Index
File No. 2157

CORNER RECORD (SEARCH)

(Ref. FSM 7.151.4)

Tract or
Survey No. _____

Cor.
No. G-21

T. 24 S. R. 11

E. R.D. FT. ROCK

County KLAMATH

EYE COR. of SEC. 11

Merid. WILLAMETTE

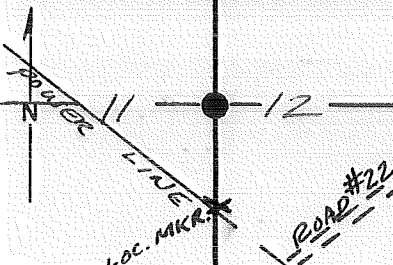
N.F. DESCHUTES

State OREGON

W 1/4 COR. of SEC. 12

CORNER DIAGRAM PER LEGEND

DESCRIBE CORNER MONUMENT FOUND SFNF



DESCRIBE BEARING TREES OR OTHER OFFICIAL ACCESSORIES FOUND

SFNF
REMAINS of SW QT, PARTIAL BLADE WITH 4' visible.
NOTHING IN SE LOCATION — IN OLD LOGGING AREA

PHOTO IDENTIFICATION DATA

Photo No. _____
Filed At. _____
Object Ident. _____
Ident. By _____
Signature

DESCRIBE CORNER LOCATION RELATIVE TO NEAR-BY FEATURES, ALSO HOW TO REACH CORNER

Corner Legend:

- Searched for/Not Found
- Evidence Found/Accept
- Permanent Monument

Signature SC/RT/RG/GS

Title SURVEY

Division S.O.

Headquarters D.N.F. - BEND

Date 7-82

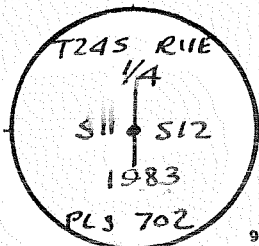
D-7100-52 (3/79)

CORNER RECORD (PERPETUATION)

MONUMENT. DESCRIBE NEW MONUMENT SET, OR WORK DONE TO PRESERVE EXISTING MONUMENT

SET 2 1/2" X 30" BCSP RSG. 3" IN ROSETTE OF STONES.

MONUMENT STAMPED



ACCESSORIES DESCRIBE NEW BT'S WITNESS OBJECTS ETC. ESTABLISHED, OR WORK DONE TO PRESERVE EXISTING EVIDENCE

7" P.P. BRS. S31°E 23⁰³ FT. TO 60d NAIL IN SW BASE, MKD. W/4 S12 BT;

8" P.P. BRS. N88³/₄°W 61⁴⁸ FT. TO 60d NAIL IN S BASE, MKD. E/4 S11 BT.

Work Done By R. OMAN Title PLS Date 6/83 State Registration No. or Agency OR-702

PLAT PREPARED OR
Certified Co. Record Prepared? Yes No Filed At: KLAMATH Co. SURVEYOR'S OFFICE Date

REMARKS

660

15" PINE S56°E 34 L. (22⁴⁹ FT.)
15" " S52°W 39 L. (25⁷⁴ FT.)

Index File No. 2157 T. 24 S., R. 11 E., W.M.

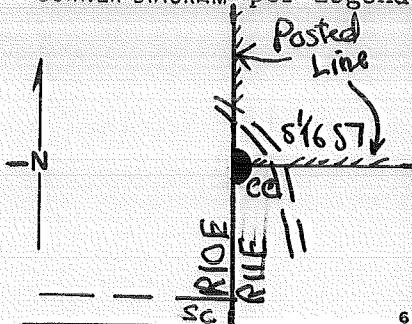
Tract or Surv. No.

Cor. G-21

Index File No. 0158 CORNER RECORD (SEARCH) Contract or Survey No. 2-2 Cor. No. H-01
 (Ref. FSM 7151.4)
 T 24 S. R. 11 E. R.D. Fort Rock County Klamath S1/6 Cor. of
 Merid. Willamette N.F. Deschutes State Oregon Section 7 (C.C.)

CORNER DIAGRAM, per Legend

DESCRIBE CORNER MONUMENT FOUND



None - Not Established in the Original Survey.

DESCRIBE BEARING TREES OR OTHER OFFICIAL ACCESSORIES FOUND

None

PHOTO IDENTIFICATION DATA

Photo No. _____
 Filed At. _____
 Object Ident. _____
 Ident. By _____
 Signature _____

DESCRIBE CORNER LOCATION RELATIVE TO NEAR-BY FEATURES, ALSO HOW TO REACH CORNER

From MP 10.8 on Hwy 31, Follow Gilchrist Rd West 1 mi to Jct. Take Spur North 1/4 mi. to E-W Posted Line. Corner is 200ft West.

CORNER LEGEND:

- | | | |
|--------------|------------------|------------------------|
| FS or Contr. | Unverified Other | |
| ○ | ◇ | Searched For/Not Found |
| ⊗ | ⊗ | Evidence Found/Accept. |
| ● | ◆ | Permanent Mon. Set/Pd. |

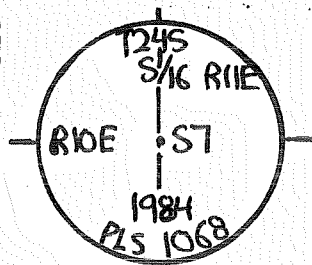
Searched By: D. Bateman Title LS Division PVT Headquarters TMI Date 8-84

CORNER RECORD (PERPETUATION)

MONUMENT. DESCRIBE NEW MONUMENT SET, OR WORK DONE TO PRESERVE EXISTING MONUMENT

Set USFS Brass Cap at the Proportionate Position
Stamped:

MONUMENT STAMPED



ACCESSORIES : DESCRIBE NEW BT'S WITNESS OBJECTS ETC. ESTABLISHED, OR WORK DONE TO PRESERVE EXISTING EVIDENCE

Marked:

5" P. Pine N36° E 87.2ft "S1/16 STBT" with a 60d Nail 4" UP N. Side
with 1068 washer.

6" P. Pine S53° E 80.0ft "S1/16 STBT" with a 60d Nail 3" UP W. Side
with 1068 washer.

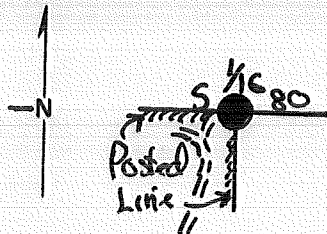
Work Done By D. Bateman Title LS Date 8-84 State Registration No. 1068
or Agency

Platted PE Cor. Record Prepared? Yes No Filed At: Klamath Co. Surveyor's Office Date 8-9-84

History
of
Surveys,
G.L.O.,
etc.

Index File No. 0258 0158-C CORNER RECORD (SEARCH) Contract or Survey No. 2-2 Cor. No. H-01-C
 (Ref. FSM 7151.4)
 T 24 S. R. 11 E. R.D. Fort Rock County Klamath 580/16 Cor. of
 Merid. Willamette N.F. Deschutes State Oregon Section 7

CORNER DIAGRAM per legend



DESCRIBE CORNER MONUMENT FOUND

None - Not Established in The Original Survey.

DESCRIBE BEARING TREES OR OTHER OFFICIAL ACCESSORIES FOUND

None

PHOTO IDENTIFICATION DATA

Photo No. _____
 Filed At. _____
 Object Ident. _____
 Ident. By _____
 Signature _____

DESCRIBE CORNER LOCATION RELATIVE TO NEAR-BY FEATURES, ALSO HOW TO REACH CORNER

From MP 10.5 Hwy 31, Corner is 500± feet West; at Corner of Posted line South and West.

CORNER LEGEND:

- | | | |
|--------------|------------|------------------------|
| FS or Contr. | Unverified | |
| | Other | |
| ○ | ◇ | Searched For/Not Found |
| ⊗ | ⊗ | Evidence Found/Accept. |
| ● | ◆ | Permanent Mon. Set/Fd. |

Searched By: O. Bateman Title LS Division PVT Headquarters TMZ Date 8-84

CORNER RECORD (PERPETUATION)

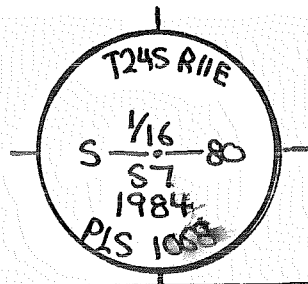
MONUMENT: DESCRIBE NEW MONUMENT SET, OR WORK DONE TO PRESERVE EXISTING MONUMENT

Set USFS Brass Cap at the Proportionate Position

Stamped:

OK - 10/89 (W. MILLER)

MONUMENT STAMPED



ACCESSORIES: DESCRIBE NEW BT'S WITNESS OBJECTS ETC. ESTABLISHED, OR WORK DONE TO PRESERVE EXISTING EVIDENCE

Marked:

8" L. Pine N49°W 13.3ft "S1/16 80 S7 BT" 60d Nail 5" UP S. Side with 1068 Washer.

6" L. Pine N58°E 19.1ft "S1/16 80 S7 BT" 60d Nail 3" UP E. Side with 1068 Washer.

OK - 10/89 (W. MILLER)

Work Done By D. Bateman Title LS Date 8-84 State Registration No. 1068
or Agency

Plat or Certified Cor. Record Prepared? Yes No Filed At: Klamath Co. Surveyor's Office Date 9-84

History of Surveys, G.L.O., etc.

~~0158-C-0258~~

Index File No. ~~#02~~ T. 24 S., R. 11 E., W.M.

Contract or Surv. No. 2-2

Cor. ~~#02~~ H-01-C 12 13

USDA-FOREST SERVICE

Index J-1
File No. _____

Cont. No. 53-0466-7-03451

CORNER RECORD (SEARCH)

(Ref. FSM 7151.4)

Tract or Survey No. Cad. 7-1 Cor. No. _____

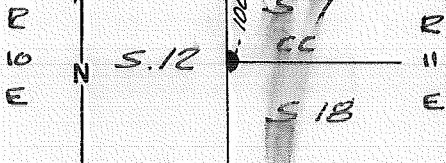
T 24 S. R. 11 E.

R.D. Crescent County Klamath

Merid. Willamette

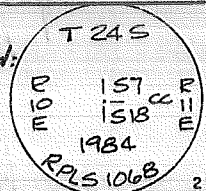
N.F. Deschutes State Oregon

CORNER DIAGRAM



DESCRIBE CORNER MONUMENT FOUND

2 1/2" brass cap in stone collar stamped:
3" above grnd.



DESCRIBE BEARING TREES OR OTHER OFFICIAL ACCESSORIES FOUND

30" stump brs. S 41° W 72.6' orig.
 48" stump brs. N 73° E 171.6' orig.
 6" P.P. brs. N 28° E 51.0' } 1984
 14" P.P. brs. S 18° E 43.8' }

PHOTO IDENTIFICATION DATA

Photo No. _____
 Filed At. _____
 Object Ident. _____
 Ident. By _____
 Signature _____

DESCRIBE CORNER LOCATION RELATIVE TO NEAR-BY FEATURES, ALSO HOW TO REACH CORNER

Take rd. "MB-1" from Hwy. 31 westerly ± 0.9 mi. to N.-S. line crossing. Corner is ± 100 ft. So. of road.

PLANE COORDINATE POSITION DATA

State _____ Zone _____
 X _____
 Y _____
 Estab. By _____
 Agency _____

Signature Robert M. Karl

Title P.L.S. Division _____ Headquarters Bend Date Dec. 87 FS-7100-52 (3/68)

CORNER RECORD (PERPETUATION)

MONUMENT : DESCRIBE NEW MONUMENT SET, OR WORK DONE TO PRESERVE EXISTING MONUMENT

None

9

ACCESSORIES : DESCRIBE NEW BT'S WITNESS OBJECTS ETC. ESTABLISHED, OR WORK DONE TO PRESERVE EXISTING EVIDENCE

None

10

Work Done By. *B. Karl* Title *P.L.S.* Date *Dec. 87* State Registration No. or Agency *Dr. L.S. 1642*

Certified Cor. Record Prepared? Yes No Filed At: _____ Date _____ 11

REMARKS

Witness to Cor. : Russell Karl Jr., P.L.S.

12

Index File No. *I-1 T. 245 R. 11 E W.M.* Tract or Surv. No. _____ Cor. _____ 13

USDA-FOREST SERVICE

Index File No. J-2

T 24 S. R. 11 E.

Merid. Willamette

CORNER RECORD (SEARCH)
(Ref. FSM 7151.4)

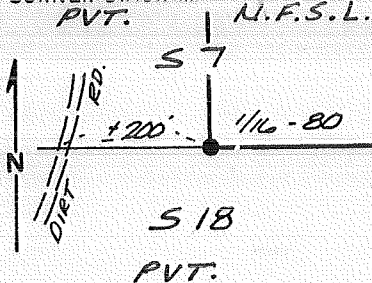
R.D. Crescent County Klamath

N.F. Deschutes State Oregon

Cont. No. 53-0466-7-03451

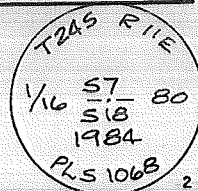
Tract or Survey No. Cad. 7-1 Cor. No. _____

CORNER DIAGRAM



DESCRIBE CORNER MONUMENT FOUND

2 1/2" Brass cap stamped:
3" above above grnd.
FD BC in good condition 6/93 SK



DESCRIBE BEARING TREES OR OTHER OFFICIAL ACCESSORIES FOUND

8" P.P. brs. N 08°W 35.5' ok 6/92
10" L.P. " S 20°W 50.2' " "

PHOTO IDENTIFICATION DATA

Photo No. _____
Filed At. _____
Object Ident. _____
Ident. By _____
Signature _____

PLANE COORDINATE POSITION DATA

State _____ Zone _____
X _____
Y _____
Estab. By _____
Agency _____

DESCRIBE CORNER LOCATION RELATIVE TO NEAR-BY FEATURES, ALSO HOW TO REACH CORNER

From Hwy. 31. take Road "MB-1" westerly
± 0.2 mi. to a dirt road. take this rd. northerly
± 500' to line crossing. Corner is ± 200' East.

Signature
Robert M. Karl

Title
P.L.S.

Division

Headquarters
Bend

Date
Dec. 87

FS-7100-52 (3/68)

CORNER RECORD (PERPETUATION)

MONUMENT : DESCRIBE NEW MONUMENT SET, OR WORK DONE TO PRESERVE EXISTING MONUMENT

None

ACCESSORIES : DESCRIBE NEW BT'S WITNESS OBJECTS ETC. ESTABLISHED, OR WORK DONE TO PRESERVE EXISTING EVIDENCE

None

Work Done By *B. Karl* Title *P.L.S.* Date *Dec. 87* State Registration No. *Dr. L.S. 1642*
or Agency

Certified Cor. Record Prepared? Yes No Filed At: _____ Date _____

REMARKS

Witness to Cor.: Russell Karl Jr., P.L.S.

Index File No. *I-2 T. 245 R. 11 E W.M.*

Tract or Surv. No. _____

Cor. _____

Index File No. 0259 0159-C

CORNER RECORD (SEARCH) Contract or

000797

Cor. J-01-C

T 24 S. R. 11 E.

R.D. Fort Rock

(Ref. FSM 7151.4)

Survey No. 2-2

No. 502

Merid. Willamette

N.F. Deschutes

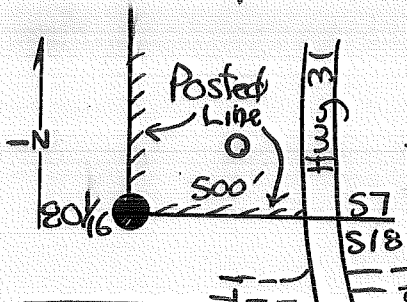
County Klamath

80/16

Cor. of

CORNER DIAGRAM, per legend

DESCRIBE CORNER MONUMENT FOUND



None

DESCRIBE BEARING TREES OR OTHER OFFICIAL ACCESSORIES FOUND

None

PHOTO IDENTIFICATION DATA

Photo No. _____

Filed At. _____

Object Ident. _____

Ident. By _____

Signature _____

DESCRIBE CORNER LOCATION RELATIVE TO NEAR-BY FEATURES, ALSO HOW TO REACH CORNER

Corner is 500 ft West of Highway 31, 4x4.
Line Crossing at MP 10.8. Posted line runs
North and East out of this corner.

CORNER LEGEND:

- | | | |
|--------------|------------------|------------------------|
| FS or Contr. | Unverified Other | |
| ○ | ◇ | Searched For/Not Found |
| ⊗ | ⊗ | Evidence Found/Accept. |
| ● | ◆ | Permanent Mon. Set/Fd. |

Searched By: D. Bateman

Title LS

Division PUT Headquarters

TMI Date 8-84

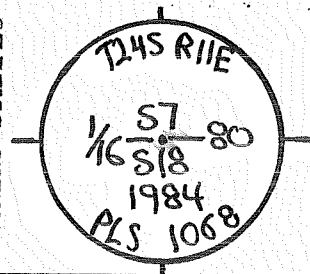
CORNER RECORD (PERPETUATION)

MONUMENT. DESCRIBE NEW MONUMENT SET, OR WORK DONE TO PRESERVE EXISTING MONUMENT

Set USFS Brass Cap at Proportionate Position
Stamped:

OK - 10/89 (W. MILLER) OK 6/93 SK

MONUMENT STAMPED



ACCESSORIES. DESCRIBE NEW BT'S WITNESS OBJECTS ETC. ESTABLISHED, OR WORK DONE TO PRESERVE EXISTING EVIDENCE

Marked:

8" L. Pine S20°W 50.2ft 1/16 80 S18 BT 60d Nail with 1068 washer set 5"
up on W. Side.

6" P. Pine N08°W 37.5ft 1/16 80 S7 BT 60d Nail with 1068 washer set 6"
up on W. Side OK - 10/89 (W. MILLER) OK 6/93 SK

Work Done By D. Bateman Title LS Date 8-84 State Registration No. 1068
or Agency

Plat or Cor. Record Prepared? Yes No Filed At Klamath Co. Surveyor's Office Date 9-84

History of Surveys, G.L.O., etc.

0159-C

Index File No. 0159 T. 24 S., R. 11 E., W.M.

Contract or Surv. No. 2-2

J-01-C
Cor. 102

USDA-FOREST SERVICE

Index File No. J-3

CORNER RECORD (SEARCH)

(Ref. FSM 7151.4)

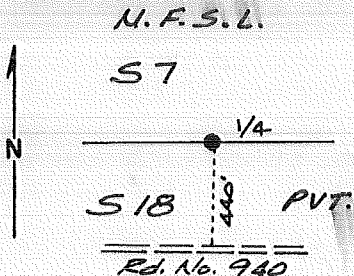
Cont. No. 53-0466-7-03451

Tract or Survey No. Cad. 7-1 Cor. No. _____

T 24 S. R. 11 E. R.D. Crescent County Klamath

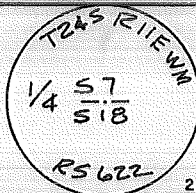
Merid. Willamette N.F. Deschutes State Oregon

CORNER DIAGRAM



DESCRIBE CORNER MONUMENT FOUND

2 1/2" brass cap 6" above ground.
in rock mound. stamped:
FD BC in good condition - 6/93 sk



DESCRIBE BEARING TREES OR OTHER OFFICIAL ACCESSORIES FOUND

10" P.P. brs. S 27° W 59.0' Burnt dead, cut off @ 5' 6/93 sk
24" P.P. brs. N 62° E 31.8'
24" stump brs. S 09° E 46.4' (orig., scribe vis.)
Carsonite post 3' East
Steel " 3' West

PHOTO IDENTIFICATION DATA

Photo No. _____
Filed At. _____
Object Ident. _____
Ident. By _____
Signature _____

DESCRIBE CORNER LOCATION RELATIVE TO NEAR-BY FEATURES, ALSO HOW TO REACH CORNER

Take Rd. No. 940 easterly from Hwy. 31
± 0.4 mi. Corner is ± 440' north of road.

PLANE COORDINATE POSITION DATA

State _____ Zone _____
X _____
Y _____
Estab. By _____
Agency _____

Signature Robert M. Karl

Title P.L.S. Division _____ Headquarters Bend Date Dec. 87 FS-7100-52 (3/68)

CORNER RECORD (PERPETUATION)

MONUMENT: DESCRIBE NEW MONUMENT SET, OR WORK DONE TO PRESERVE EXISTING MONUMENT

None

9

ACCESSORIES : DESCRIBE NEW BT'S WITNESS OBJECTS ETC. ESTABLISHED, OR WORK DONE TO PRESERVE EXISTING EVIDENCE

None

10

Work Done By B. Karl Title P.L.S. Date Dec. 87 State Registration No. Or. L.S. 1642
or Agency

Certified Cor. Record Prepared? Yes No Filed At: _____ Date _____

11

REMARKS

Witness to Cor.: Russell Karl Jr., P.L.S.

12

Index File No. I-3 T. 24S R. 11E W.M. Tract or Surv. No. _____ Cor. _____

13

INDEX
File No. 0459
T 24 S. R. 11 E.
Merid. W.M.P.

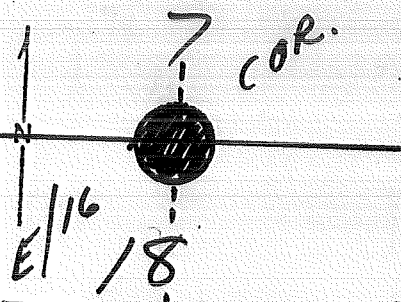
CORNER RECORD (SEARCH)
(Ref. FSM 7151.4)

Tract or
Survey No.

Cor.
No. J-04
E/16 Cor. Sec. 7 #18

R.D. CRESCENT County KLAMATH
N.F. DES. State OR.

CORNER DIAGRAM



DESCRIBE CORNER MONUMENT FOUND

DESCRIBE BEARING TREES OR OTHER OFFICIAL ACCESSORIES FOUND

PHOTO IDENTIFICATION DATA

Photo No. _____
Filed At. _____
Object Ident. _____
Ident. By _____
Signature _____

DESCRIBE CORNER LOCATION RELATIVE TO NEAR-BY FEATURES, ALSO HOW TO REACH CORNER

PLANE COORDINATE POSITION DATA

State _____ Zone _____
X _____
Y _____
Estab. By _____
Agency _____

Signature
WF STEERS

Title _____ Division _____ Headquarters **GTC**

Date **1977**

CORNER RECORD (PERPETUATION)

MONUMENT
STAMPED:

MONUMENT: DESCRIBE NEW MONUMENT SET, OR WORK DONE TO PRESERVE EXISTING MONUMENT

5/8" X 30" AL. Cpd. ST. ROD RSG. 6"
FD OK 6/92 SK

7245 RINE
E 1/2 57
S 1/8
RS 622

ACCESSORIES: DESCRIBE NEW BT'S WITNESS OBJECTS ETC. ESTABLISHED, OR WORK DONE TO PRESERVE EXISTING EVIDENCE

ok 6" P. PINE BRS. N74W 556 FT. TO 60d NAIL in BASE MKD. E 1/6 S7 BT
" 19" L. PINE BRS. S36 E 24? FT. TO 60d NAIL in BASE MKD. E 1/6 S18 BT

Work Done By WF STEERS Jr Title PLS Date 1977 State Registration No. or Agency OR-622

Certified Cor. Record Prepared? Yes No Filed At: NOT FILED? Date

REMARKS LIKELY A PLAT

Index File No 0459 T. 24 S. R. 11 E. M. Tract or Surv. No. Cor J-04

Index

File No. 0559

CORNER RECORD (SEARCH) Contract or

(Ref. FSM 7151.4)

Survey No. 2-2

Cor. No. JOS

T 24 S. R. 11 E. R.D. Fort Rock

County Klamath

SE Cor. of

Merid. Willamette

N.F. Deschutes

State Oregon

Section 7

CORNER DIAGRAM per legend



DESCRIBE CORNER MONUMENT FOUND

Found Brass Cap by LS 622 (1979)
in Mound of Stones, RISING 6"

Ed in good condition - 6/93 SK

DESCRIBE BEARING TREES OR OTHER OFFICIAL ACCESSORIES FOUND

26" Pine Stump N76°E 10.2' to Ctr. (1880) *ok 6/93*

18" Pine Stump S47°E 17.8' to Ctr (1880) ✓ "

17" P. Pine S16°W 11.3 ft to Ctr (1880)

22" P. Pine S64°30'E 30.5 ft to Ctr (1979) ✓ "

16" P. Pine S13°W 10.6 ft to Ctr (1979) ✓ "

DESCRIBE CORNER LOCATION RELATIVE TO NEAR-BY FEATURES, ALSO HOW TO REACH CORNER

15" P. Pine N48°W 71.3 ft to Ctr (1979) ✓ "

23" P. Pine N28°E 33.1 ft to Ctr (1979) ✓ "

At MP 10.8 Hwy 31, Go East on PVT Road 1 mi ± to
"T" Jct. Go North 400± ft to K-Tag and Line Crossing.

Corner is 100± ft West.

PHOTO IDENTIFICATION DATA

Photo No. _____

Filed At. _____

Object Ident. _____

Ident. By _____

Signature _____

CORNER LEGEND:

FS or Unverified

Contr. Other

○ ◇ Searched For/Not Found

⊗ ⊗ Evidence Found/Accept.

● ◆ Permanent Mon. Set/Fl.

Searched By: D. Bateman

Title LS

Division PVT Headquarters TMT

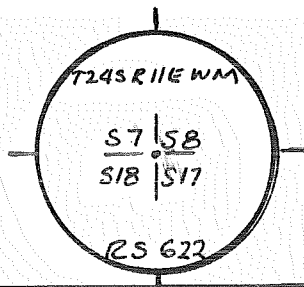
Date 6-84

CORNER RECORD (PERPETUATION)

MONUMENT: DESCRIBE NEW MONUMENT SET, OR WORK DONE TO PRESERVE EXISTING MONUMENT

Posted Line West and North

MONUMENT STAMPED



ACCESSORIES: DESCRIBE NEW BT'S WITNESS OBJECTS ETC. ESTABLISHED, OR WORK DONE TO PRESERVE EXISTING EVIDENCE

None

Work Done By D. Bateman Title LS Date 5-84 State Registration No. 1068
 Plat or Certified Cor. Record Prepared? Yes No Filed At: Klamath Co. Surveyor's Office Date 7-84

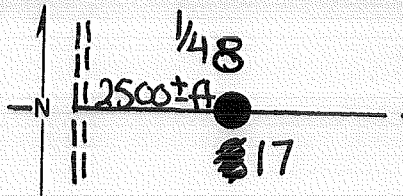
History of Surveys, G.L.O., etc. Post - Established By Meldrum in 1880
10" Pine N79°E 14Lks, 18" Pine S46°E 27Lks
10" Pine S11°W 16Lks, 18" Pine N72°W 27Lks.
Restored By LS 622 in March 1979 in CS No. 2913.

1977, STEERS SET FROM EVIDENCE, MADE 3 BT'S; STD. MKS.

Index File No. 0559 T. 24 S., R. 11 E., W.M. Contract or Surv. No. 2-2 Cor. J-05

Index File No. 0759 CORNER RECORD (SEARCH) Contract or Survey No. 2-2 Cor. No. J-07
 (Ref. FSM 7151.4)
 T 24 S. R. 11 E. R.D. Fort Rock County Klamath S 1/4 Cor. of Merid. Willamette N.F. Deschutes State Oregon Section 8

CORNER DIAGRAM per legend



DESCRIBE CORNER MONUMENT FOUND

None

DESCRIBE BEARING TREES OR OTHER OFFICIAL ACCESSORIES FOUND

21" P. Pine with Double Healed Faces S48°E 6.6' to Face (7.1 to Ctr)

36" P. Pine Stump N15°E 31.7ft to Face (33.2' + Ctr) scribing is unattached.

PHOTO IDENTIFICATION DATA

Photo No. _____
 Filed At. _____
 Object Ident. _____
 Ident. By _____
 Signature _____

DESCRIBE CORNER LOCATION RELATIVE TO NEAR-BY FEATURES, ALSO HOW TO REACH CORNER

From MP 10.8 Hwy 31 Travel East on PVT Road 1 mi ± to "T" Jct. Go North 400± ft to K-Tag and line Crossing. Corner is 2500 feet East.

CORNER LEGEND:

- FS or Unverified
- Contr. Other
- ◊ Searched For/Not Found
- ⊗ ⊗ Evidence Found/Accept.
- ◆ Permanent Mon. Set/Fd.

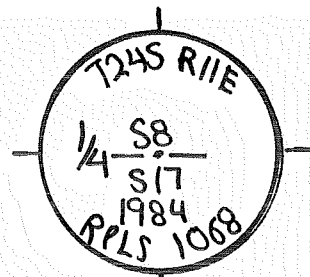
Searched By: D. Bateman Title LS Division PVT Headquarters TMI Date 6-84

CORNER RECORD (PERPETUATION)

MONUMENT: DESCRIBE NEW MONUMENT SET, OR WORK DONE TO PRESERVE EXISTING MONUMENT

Set USFS Aluminium Cap Protruding 3" Above
the ground Stamped:

MONUMENT STAMPED



ACCESSORIES: DESCRIBE NEW BT'S WITNESS OBJECTS ETC. ESTABLISHED, OR WORK DONE TO PRESERVE EXISTING EVIDENCE

7" P. Pine N41° E 24.4ft "S 1/4 S8 BT" with 60d Nail Set 3" up
On NE Side with #1068 Washer.

Set 60d Nail 5" Up On SE Side of Original Live BT with
#1068 Washer.

Work Done By D. Bateman Title LS Date 6-84 State Registration No. 1068
or Agency

Plat or Certified Cor. Record Prepared? Yes No Filed At: Klamath Co. Surveyor's Office Date 7-84

History of Surveys, G.L.O., etc. Post-Established 1880 by Meldrum
10" Pine S48° E 10 Lks
36" Pine N15° E 48 Lks

Index File No. 0759 T. 24 S., R. 11 E., W.M. Contract or Surv. No. 2-2 Cor. 5-07

Index

File No. **0959**

CORNER RECORD (SEARCH)

Contract or

(Ref. FSM 7151.4)

Survey No. **2-2**

Cor.

J-09

No. **0959**

T **24** S. R. **11** E. R.D.

Fort Rock

County

Klamath

SE

Cor. of

Merid. **Willamette**

N.F.

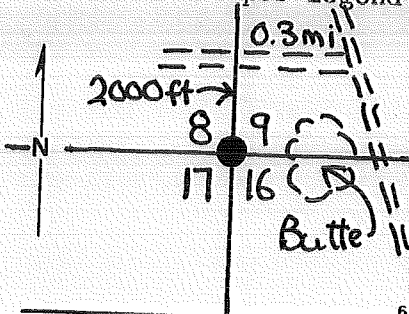
Deschutes

State

Oregon

Section **8**

CORNER DIAGRAM per legend



DESCRIBE CORNER MONUMENT FOUND

None

DESCRIBE BEARING TREES OR OTHER OFFICIAL ACCESSORIES FOUND

28" P. Pine $885^{\circ}E$ with Double Blaze. Top Blaze
Never Healed Over and "16" is Visible (1880)

SW BT is down and Detached with Visible
Scribing - No evidence of root depression (1880)

DESCRIBE CORNER LOCATION RELATIVE TO NEAR-BY FEATURES, ALSO HOW TO REACH CORNER

Corner is 200ft West of Base of Butte.
From MP 9.2 on Hwy 31, Travel USFS Rd East 1.6± mi
to 1st Jct to SE after 4way intersection. Follow this
Spur SE for 1.6 mi±. Follow Spur West 0.3± mi.
Corner is 2000± ft South.

PHOTO IDENTIFICATION DATA

Photo No. _____

Filed At. _____

Object Ident. _____

Ident. By _____

Signature _____

CORNER LEGEND:

FS or Unverified

Contr. Other

○ ◊ Searched For/Not Found

⊗ ⊗ Evidence Found/Accept.

● ◆ Permanent Mon. Set/Fd.

Searched By: **D. Bateman**

Title

LS

Division

PVT

Headquarters

TMI

Date

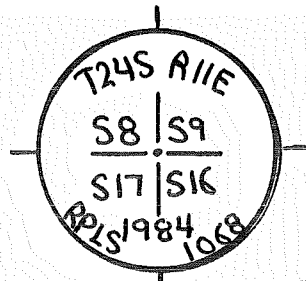
6-84

CORNER RECORD (PERPETUATION)

MONUMENT: DESCRIBE NEW MONUMENT SET, OR WORK DONE TO PRESERVE EXISTING MONUMENT

Set USFS Aluminium Cap Protruding 4" Above
the Ground Stamped:

MONUMENT STAMPED



ACCESSORIES: DESCRIBE NEW BT'S WITNESS OBJECTS ETC. ESTABLISHED, OR WORK DONE TO PRESERVE EXISTING EVIDENCE

6" P. Pine N34°E 25.2ft" T24S R11E S9 BT" with 60d Nail + 1068 Washer 3" up SE Side.

5" P. Pine S23°W 44.1ft" T24S R11E S17 BT" with 60d Nail + 1068 washer 3" up SE Side

8" P. Pine N77°W 46.3ft" T24S R11E S8 BT" with 60d Nail + 1068 washer 5" up SW Side

Work Done By D. Bateman Title LS Date 6-84 State Registration No. 1068
or Agency _____
Plat or Certified Cor. Record Prepared? Yes No Filed At Klamath Co. Surveyor's Office Date 7-84

History of Surveys, G.L.O., etc.

Post
18" Pine S85°E 43Lks
10" Pine S50°W 12Lks
18" Pine N55°W 23Lks
18" Pine N30°E 8Lks

Index File No. 0959 T. 24 S., R. 11 E., W.M.

Contract or Surv. No. 2-2

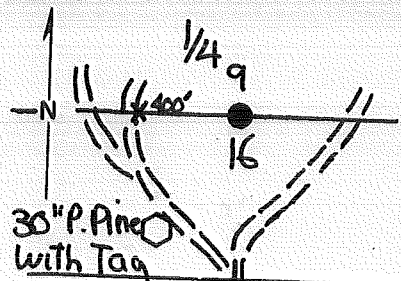
Cor. J-09

Index File No. 1159

CORNER RECORD (SEARCH) Contract or

T 24 S. R. 11 E. R.D. Fort Rock (Ref. FSM 7151.4) Survey No. 2-2 Cor. No. J-11
Merid. Willamette N.F. Deschutes County Klamath State Oregon Section 9

CORNER DIAGRAM per legend



DESCRIBE CORNER MONUMENT FOUND

None

DESCRIBE BEARING TREES OR OTHER OFFICIAL ACCESSORIES FOUND

10" Down Pine N51°W 42.9ft with double burned face and notches. No scribing visible. (1880)

No Evidence Orig SE BT.

28" P. Pine S84°W 41.5ft (ctr) Has old blaze facing corner.

32" P. Pine N37°W 55.1ft (ctr) Has old blaze facing corner.

DESCRIBE CORNER LOCATION RELATIVE TO NEAR-BY FEATURES, ALSO HOW TO REACH CORNER

Follow FS Rd #2220 1.8 miles from Hwy 31. Take spur road North 0.7mi ± to 30" P. Pine with Tag and Red Paint on left side of road. Corner is N50°E 300±ft.

PHOTO IDENTIFICATION DATA

Photo No. _____
Filed At. _____
Object Ident. _____
Ident. By _____
Signature _____

CORNER LEGEND:

- FS or Contr. Unverified Other
- ◇ Searched For/Not Found
- ⊗ ⊗ Evidence Found/Accept.
- ◆ Permanent Mon. Set/Pd.

Searched By: D. Bateman Title LS Division PVT Headquarters TMT Date 6-84

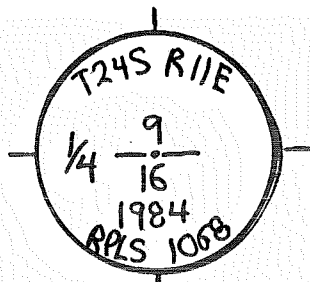
CORNER RECORD (PERPETUATION)

MONUMENT: DESCRIBE NEW MONUMENT SET, OR WORK DONE TO PRESERVE EXISTING MONUMENT

Set USFS Brass Cap Stamped:

RISE 5" IN A COLLAR of STONE

MONUMENT STAMPED



ACCESSORIES: DESCRIBE NEW BT'S WITNESS OBJECTS ETC. ESTABLISHED, OR WORK DONE TO PRESERVE EXISTING EVIDENCE

8" P. Pine S26°E 45.3ft "1/4 516 BT" with 60d Nail Set 6" upon NE Side with 1068 Washer.

9" P. Pine N43°E 110.4ft "1/4 59 BT" with 60d Nail Set 6" upon NW Side with 1068 washer.

Work Done By D. Bateman Title LS Date 8-84 State Registration No. 1068 or Agency

Plat or Certified Cor. Record Prepared? No Filed At: Klamath Co. Surveyor's Office Date 7-84

History of Surveys, G.L.O., etc. Post - Established by H. Meldrum 1880
10" Pine N51°W 68Lks
10" Pine S42°E 30Lks

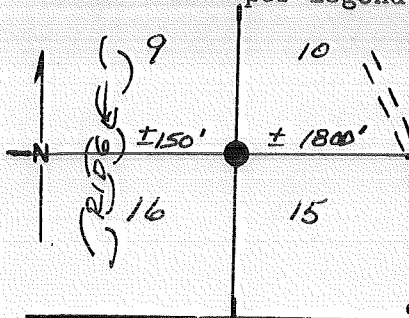
Index File No. 1159 T. 24 S., R. 11 E., W.M.

Contract or Surv. No. 2-2

Cor. J-11

Index File No. 1359 CORNER RECORD (SEARCH) Contract or Survey No. 5-13
 (Ref. FSM 7151.4)
 T 24 S. R. 11 E. R.D. Fort Rock County Klamath SE Cor. of
 Merid. Willamette N.F. Deschutes State Oregon Section 9

CORNER DIAGRAM per legend



DESCRIBE CORNER MONUMENT FOUND

found broken pieces of original post
marked S 15

DESCRIBE BEARING TREES OR OTHER OFFICIAL ACCESSORIES FOUND

A 34" Pine Stump bears N 36° W 67' marked S 9 BT
A rotted log with blade marked S 10 BT bears N 38° E 15' //
The 2 BTs to the south have completely disappeared.

PHOTO IDENTIFICATION DATA

Photo No. _____
 Filed At. _____
 Object Ident. _____
 Ident. By _____
 Signature _____

DESCRIBE CORNER LOCATION RELATIVE TO NEAR-BY FEATURES, ALSO HOW TO REACH CORNER

CORNER LEGEND:

- FS or Unverified
- Contr. Other
- ◊ Searched For/Not Found
- ⊗ ⊗ Evidence Found/Accept.
- ◆ Permanent Mon. Set/Fd.

Searched By: R. Hildebrand Title PLS. Division Headquarters BEND Date 4-82

2

3

4

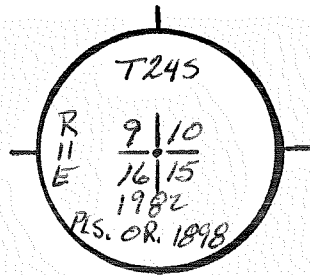
5

CORNER RECORD (PERPETUATION)

MONUMENT: DESCRIBE NEW MONUMENT SET, OR WORK DONE TO PRESERVE EXISTING MONUMENT

Set 2 1/2" x 32" Brass-Capped Steel Pipe
28" in the ground

MONUMENT STAMPED



ACCESSORIES : DESCRIBE NEW BT'S WITNESS OBJECTS ETC. ESTABLISHED, OR WORK DONE TO PRESERVE EXISTING EVIDENCE

A 9" L.P. Pine bears N 60° E 39⁶⁰ ft marked T245 R11E S10 BT ^{Nail} ~~marked~~ in N. Base
 A 8" P. Pine bears S 28° E 71²⁶ ft marked T245 R11E S15 BT Nail in W. side
 A 4" P. Pine bears S 62° W 97²⁰ ft marked "X" BT Nail in S base
 A 8" P. Pine bears N 16° 30' W 63³⁷ ft marked T245 R11E S9 BT Nail in W base

Work Done By H. Hillebrand Title P.L.S. Date 1982 State Registration No. 1898
 or Agency
 Plat or Certified Cor. Record Prepared? No Filed At: Klamath Co. Surveyor's Office Date

History of Surveys, G.L.O., etc.

Set Post for corner to Secs 9, 10, 15 & 16
 A Pine 10 in diam bears S 34° W 10 lks dist
 A Pine 10 " " " S 30° E 25 " "
 A Pine 10 " " " N 35° E 24 " "
 A Pine 30 " " " N 43° W 102 " "

Surveyed by H. Meldrum

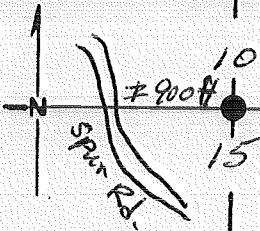
in 1880

Index File No. 1359 T. 24 S., R. 11 E., W. M. Contract or Surv. No. Cor. 5-13

Index File No. 1559 CORNER RECORD (SEARCH) Contract or Survey No. 5-15
 (Ref. FSM 7151.4)
 T 24 S. R. 11 E. R.D. Fort Rock County Klamath S/4 Cor. of Section 10
 Merid. Willamette N.F. Deschutes State Oregon

CORNER DIAGRAM, per legend

DESCRIBE CORNER MONUMENT FOUND



Searched For Found Nothing

DESCRIBE BEARING TREES OR OTHER OFFICIAL ACCESSORIES FOUND

35" P. Pine bears N 20° W 51⁵ ft mark 1/4 S
 S.E. BT completely rotted away.

PHOTO IDENTIFICATION DATA

Photo No. _____
 Filed At. _____
 Object Ident. _____
 Ident. By _____
 Signature _____

DESCRIBE CORNER LOCATION RELATIVE TO NEAR-BY FEATURES, ALSO HOW TO REACH CORNER

CORNER LEGEND:

- FS or Contr. Unverified Other
- ◊ Searched For/Not Found
- ⊗ ⊗ Evidence Found/Accept.
- ◆ Permanent Mon. Set/Pd.

Searched By: R. Hildebrand

Title R.L.S. Division

Headquarters Bend

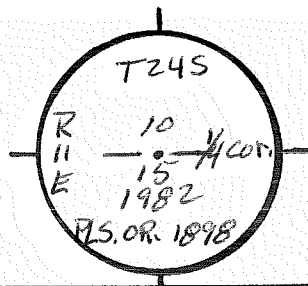
Date 1982

CORNER RECORD (PERPETUATION)

MONUMENT: DESCRIBE NEW MONUMENT SET, OR WORK DONE TO PRESERVE EXISTING MONUMENT

Set 2 1/2" x 32" Brass-Capped Steel Pipe
27" in the ground.

MONUMENT STAMPED



ACCESSORIES : DESCRIBE NEW BT'S WITNESS OBJECTS ETC. ESTABLISHED, OR WORK DONE TO PRESERVE EXISTING EVIDENCE

A 7" P. Pine bears N 12° 15' W 14²³ ft marked 1/4 S 10 BT Nail in W. Base
A 10" P. Pine bears S 57° 45' E 39⁹² ft marked 1/4 S 15 BT Nail in E base

Work Done By H. Hillbrand Title P.L.S. Date 1982 State Registration No. 1898
Plat or Certified Cor. Record Prepared? Yes No Filed At: Klamath Co. Surveyor's Office Date

History Set post for 1/4 Base corner Surveyed by H. Meldrum
of A pine 24 in diam bears S 30° E 52 lks dist in 1880
Surveys, A pine 24 " " " N 20° W 78 " "
G.L.O.,
etc.

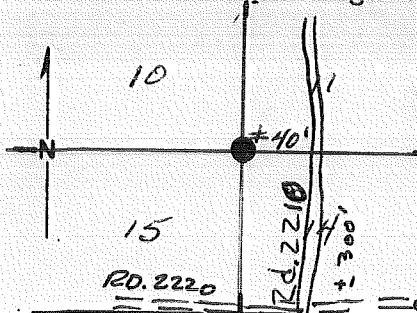
Index File No. 1559 T.24 S., R. 11 E., W.M.

Contract or Surv. No.

Cor. S-15 13

Index File No. 1759 CORNER RECORD (SEARCH) Contract or Survey No. J-17
 (Ref. FSM 7151.4)
 T 24 S. R. 11 E. R.D. Fort Rock County Klamath SE Cor. of
 Merid. Willemette N.F. Deschutes State Oregon Section 10

CORNER DIAGRAM per legend



DESCRIBE CORNER MONUMENT FOUND

Searched For Nothing Found

DESCRIBE BEARING TREES OR OTHER OFFICIAL ACCESSORIES FOUND

522°E 33'H is a 26" Pine stump marked S 14 BT
 510°W 34'H is a 38" Pine stump marked S 15 BT
 The N.E and NW BTs have been destroyed by road construction.

PHOTO IDENTIFICATION DATA

Photo No. _____
 Filed At. _____
 Object Ident. _____
 Ident. By _____
 Signature _____

DESCRIBE CORNER LOCATION RELATIVE TO NEAR-BY FEATURES, ALSO HOW TO REACH CORNER

CORNER LEGEND:

- FS or Unverified
- Contr. Other
- Searched For/Not Found
- ⊗ Evidence Found/Accept.
- Permanent Mon. Set/Fd.

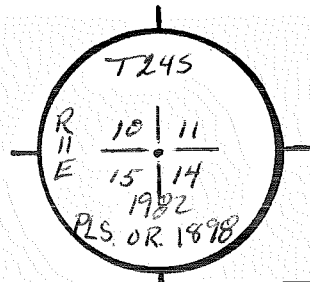
Searched By: R. H. Idebrand Title P.L.S. Division _____ Headquarters Bend Date 1982

CORNER RECORD (PERPETUATION)

MONUMENT: DESCRIBE NEW MONUMENT SET, OR WORK DONE TO PRESERVE EXISTING MONUMENT

Set 2 1/2" x 32" Brass-Capped Steel pipe
27" in the ground.

MONUMENT STAMPED



ACCESSORIES: DESCRIBE NEW BT'S WITNESS OBJECTS ETC. ESTABLISHED, OR WORK DONE TO PRESERVE EXISTING EVIDENCE

A 7" P. Pine bears S 49° W 30³⁸ ft marked T245 R11 E S 15 BT nail in S. base
 An 11" P. Pine bears S 67° E 62¹⁶ ft marked T245 R11 E S 14 BT nail in N. base
 A 7" P. Pine bears N 54° W 11³⁰ ft marked T245 R11 E S 10 BT NAIL in S. base
 A 14 P. Pine bears N 65° E 51²⁶ ft marked T245 R11 E S 11 BT nail in S. base

Work Done By H. Hildebrand Title P.L.S. Date 1982 State Registration No. 1898
 or Agency
 Plat or Certified Cor. Record Prepared? Yes No Filed At: Klamath Co. Surveyor's Office Date

History of Surveys, G.L.O., etc.	Set post for corner to Secs. 10, 11, 14 & 15	Surveyed by H. Meldrum
	A Pine 40 in diam bears N 72° E 25 lks dist	in 1880
	A Pine 24 " " " S 12° E 50 " "	
	A Pine 36 " " " S 10° W 52 " "	
	A Pine 4 " " " N 40° W 55 " "	

Index File No. 1759 T. 24S., R. 11 E., W.M. Contract or Surv. No. Cor. J-17

USDA-FOREST SERVICE

Index File No. 1959

CORNER RECORD (SEARCH)

(Ref. FSM 7.151.4)

Tract or Survey No. _____

Cor. No. J-19

T. 24 S. R. 11 E.

R.D. FT. ROCK

County KLAMATH

5/4 COR. of SEC. 11

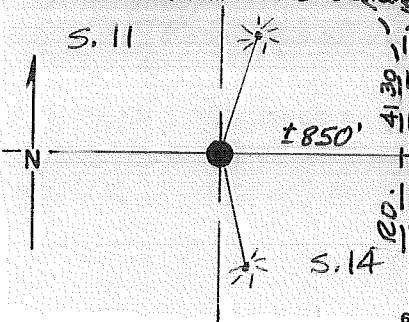
Merid. WILLAMETTE

N.F. DESCHUTES

State OREGON

N/4 COR. of SEC. 14

CORNER DIAGRAM PER LEGEND



DESCRIBE CORNER MONUMENT FOUND

FOUND POST LYING ON GROUND WITH 5/4 ON ONE SIDE AND S/4 ON OPPOSITE SIDE.

DESCRIBE BEARING TREES OR OTHER OFFICIAL ACCESSORIES FOUND

A 30" X 4 FT. HIGH SAWN STUMP BEARING N16°W AT 49 FT. WITH VISIBLE 'BT' SCRIBE AND THE BOTTOM OF UPPER BLAZE.

A LIVE 33" P. PINE BEARING S 04°E AT 16.5 FT. WITH 2 HEALED SCARS HIGH AND LOW.

PHOTO IDENTIFICATION DATA

Photo No. _____

Filed At. _____

Object Ident. _____

Ident. By _____

Signature

DESCRIBE CORNER LOCATION RELATIVE TO NEAR-BY FEATURES, ALSO HOW TO REACH CORNER

CORNER IS LOCATED:

800 FT. W. OF FIRE RD 4130
850 " S. " " " 4121
950 " S. " RD. 2210

Corner Legend:

Searched for/Not Found

Evidence Found/Accept

Permanent Monument

Signature

R. OMAN

Title

PLS

Division

S.O.

Headquarters

DES. N.F. - BEND

Date

9-82

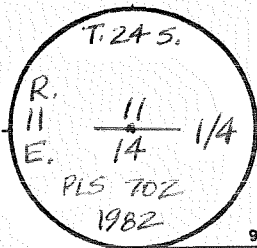
D-7100-52 (3/79)

CORNER RECORD (PERPETUATION)

MONUMENT. DESCRIBE NEW MONUMENT SET, OR WORK DONE TO PRESERVE EXISTING MONUMENT

SET A 2 1/2" X 30" BRASS CAPPED STEEL PIPE IN A STONE MOUND, WHICH WAS ESTABLISHED USING A DIST. - DIST. INTERSECT, FROM THE FOUND BTS. RISING 7"

MONUMENT STAMPED



ACCESSORIES DESCRIBE NEW BT'S WITNESS OBJECTS ETC. ESTABLISHED, OR WORK DONE TO PRESERVE EXISTING EVIDENCE

A 6" P. PINE BEARS S 21° E AT 58.76 FT. TO A 60D NAIL ENE. BASE, MARKED N 1/4 S 1/4 BT.
 A 7" P. PINE " N 11° E " 95.49 FT. " " " " E. " " S 1/4 S 1/4 BT.

Work Done By R. OMAN Title PLS Date 7-82 State Registration No. or Agency OR-702
 PLAT PREPARED OR Certified Cor. Record Prepared? (Yes) No Filed At KLAMATH Co. SURVEYOR'S OFFICE Date _____

REMARKS

1880, G.L.O.: POST & BTS
 30" P. N 15° W 75 L.
 24" P. S 04° E 25 L.

Index File No. 1959 T. 24 S., R. 11 E., W.M.

Tract or Surv. No.

Cor. J 19

Index

File No. 2159

CORNER RECORD (SEARCH) Contract or

(Ref. FSM 7151.4)

Survey No.

Cor.

No. J-21

T 24 S. R. 11 E. R.D. FORT ROCK County Klamath

Merid. Willamette

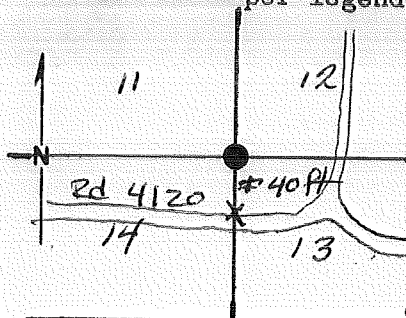
N.F. Deschutes

State Oregon

SE Cor. of
Section 11

CORNER DIAGRAM per legend

DESCRIBE CORNER MONUMENT FOUND



Searched For Nothing Found.

DESCRIBE BEARING TREES OR OTHER OFFICIAL ACCESSORIES FOUND

N 52° E 28' 4" is a 13' L.P. Pine stump 6 ft tall marked S 12
S 45° E 20' 5" is a standing live 14" L.P. Pine with healed over
Scar.

PHOTO IDENTIFICATION DATA

Photo No. _____

Filed At. _____

Object Ident. _____

Ident. By _____

Signature

The other two BTs have been destroyed by logging
operations.

DESCRIBE CORNER LOCATION RELATIVE TO NEAR-BY FEATURES, ALSO HOW TO REACH CORNER

CORNER LEGEND:

FS or Unverified

Contr. Other

○ ◊ Searched For/Not Found

⊗ ⊗ Evidence Found/Accept.

● ◆ Permanent Mon. Set/Fd.

Searched By: Re Hildebrand Title P.L.S. Division _____

Headquarters BEND

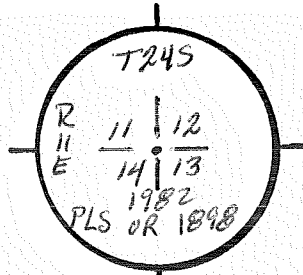
Date 1982

4

5

CORNER RECORD (PERPETUATION)

MONUMENT STAMPED



MONUMENT: DESCRIBE NEW MONUMENT SET, OR WORK DONE TO PRESERVE EXISTING MONUMENT

Set 2 1/2" x 32" Brass-Capped Steel Pipe
 27" in the Ground

ACCESSORIES : DESCRIBE NEW BT'S WITNESS OBJECTS ETC. ESTABLISHED, OR WORK DONE TO PRESERVE EXISTING EVIDENCE

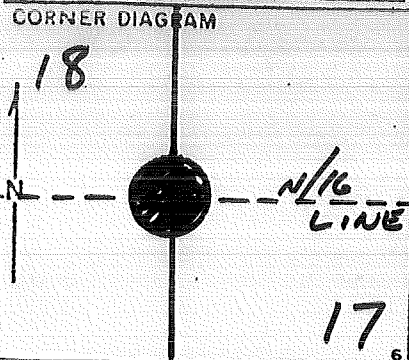
A 9" L.P. Pine bears N 4°15'E 48⁶³H marked 7245 R11ES 12 BT Nail in S.W. base
 A 14" " " " " S 45° E 20⁵²H. " Original BT " " S.W. "
 A 7" " " " " S 71°30' W 25⁷⁰H. " 7245 R11ES 14 BT " " N. "
 A 7" " " " " N 59° W 42⁶³H " 7245 R11ES 11 BT " " W "

Work Done By H. Hildebrand Title P.L.S. Date 1982 State Registration No. 1898
 or Agency
 Plat or Certified Cor. Record Prepared? Yes No Filed At: Klamath Co. Surveyor's Office Date

History of Surveys, G.L.O., etc.	Set post for corner + Secs 11, 12, 13 & 14 A Pine 12 in diam bears N 52° E 43 lks dist A Pine 10 " " " N 80° W 28 " " A Pine 12 " " " S 45° E 31 " " A Pine 15 " " " S 37° W 51 " "	Surveyed by H. Meldrum in 1880
----------------------------------	---	--------------------------------------

Index File No. 2159 T. 24 S., R. 11 E., W. M. Contract or Surv. No. Cor. J-21

File No. 0560 Tract or Survey No. _____ Cor. No. K-05
 T 24 S. R. 11 E. (Ref. FSM 7151.4) County KLAMATH N. F. DES. State OR. N/16 Cor. Sec. 18 & 17
 Merid. WMT



DESCRIBE CORNER MONUMENT FOUND 1

DESCRIBE BEARING TREES OR OTHER OFFICIAL ACCESSORIES FOUND 2

PHOTO IDENTIFICATION DATA

Photo No. _____
 Filed At. _____
 Object Ident. _____
 Ident. By _____
 Signature _____ 7

DESCRIBE CORNER LOCATION RELATIVE TO NEAR-BY FEATURES, ALSO HOW TO REACH CORNER 3

PLANE COORDINATE POSITION DATA

State _____ Zone _____
 X _____
 Y _____
 Estab. By _____
 Agency _____ 8

Signature WF STEERS Title _____ Division _____ Headquarters GFC Date 1977 9
7100-52 (3 68) 5

CORNER RECORD (PERPETUATION)

MONUMENT
STAMPED:

MONUMENT : DESCRIBE NEW MONUMENT SET, OR WORK DONE TO PRESERVE EXISTING MONUMENT

SET 5/8" X 30" AC SR ~~6"~~ 6"
BURIED



9

ACCESSORIES : DESCRIBE NEW BT'S WITNESS OBJECTS ETC. ESTABLISHED, OR WORK DONE TO PRESERVE EXISTING EVIDENCE

18" P. PINE BRS. S57W 41° FT & 60d N. BASE MKD. N 1/16 S18 BT
20" " " " N67E 27" " " " " " " " S17 "

10

Work Done By WF STEERS JR Title PLS Date 1977 State Registration No. or Agency OR-622

Certified Cor. Record Prepared? Yes No Filed At: NOT FILED Date _____

11

REMARKS

PLAT?

Index File No. 0560 T. 24 S. R. 11 E. M.

Tract or Surv. No.

Cor. K-05 T2 17

File No. 0560
T 24 S. R. 11 E.
Merid. WMT

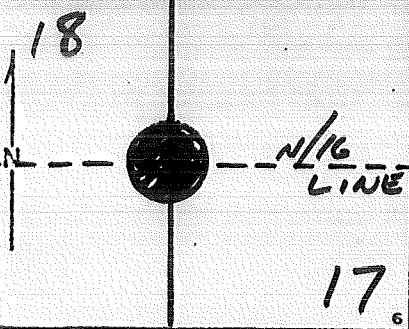
CORNER RECORD (SEARCH)
(Ref. FSM 7151.4)

Tract or
Survey No.

Cor. No. K-05
N/16 Cor. SEC 18 & 17

R.D. CRESCENT County KLAMATH
N.F. DES. State OR.

CORNER DIAGRAM



DESCRIBE CORNER MONUMENT FOUND

DESCRIBE BEARING TREES OR OTHER OFFICIAL ACCESSORIES FOUND

PHOTO IDENTIFICATION DATA

Photo No. _____
Filed At. _____
Object Ident. _____
Ident. By _____
Signature

DESCRIBE CORNER LOCATION RELATIVE TO NEAR-BY FEATURES, ALSO HOW TO REACH CORNER

PLANE COORDINATE POSITION DATA

State _____ Zone _____
X _____
Y _____
Estab. By _____
Agency

Signature
WF STEERS

Title

Division

Headquarters

Date

GFC

1977

7100-52 (3 63)

CORNER RECORD (PERPETUATION)

MONUMENT
STAMPED:

MONUMENT: DESCRIBE NEW MONUMENT SET, OR WORK DONE TO PRESERVE EXISTING MONUMENT

SET 5/8" X 30" AC SR ~~1/2~~ 6"
BURIED



ACCESSORIES : DESCRIBE NEW BT'S WITNESS OBJECTS ETC. ESTABLISHED, OR WORK DONE TO PRESERVE EXISTING EVIDENCE

18" P. PINE BRS. S57W 41-FT & 60d N.H. - BASE MKD. N 1/4 S18 BT
20" " " " N67E 27" " " " " " " " " S17 "

Work Done By WF STEERS Jr Title RS Date 1977 State Registration No. OR-622
or Agency

Certified Cor. Record Prepared? Yes No Filed At: NOT FILED Date _____

REMARKS

PLAT 9

Index File No. 0560 T. 24 S. R. 11 E. M.

Tract or Surv. No.

Cor. K-052

USDA-FOREST SERVICE

Index L-1
File No. _____

T 245 R. 11 E

Merid. Willam.

CORNER RECORD (SEARCH)

(Ref. FSM 7151.4)

R.D. Crescent

N.F. Deschutes

County Klamath

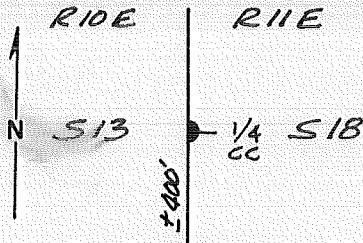
State Oregon

Cont No. 53-0466-7-03451

Tract or Survey No. Cad 7-1

Cor. No. _____

CORNER DIAGRAM



Rd. No. MB-5

DESCRIBE CORNER MONUMENT FOUND

None

DESCRIBE BEARING TREES OR OTHER OFFICIAL ACCESSORIES FOUND

None

PHOTO IDENTIFICATION DATA

Photo No. _____

Filed At. _____

Object Ident. _____

Ident. By _____

Signature

PLANE COORDINATE POSITION DATA

State _____ Zone _____

X _____

Y _____

Estab. By _____

Agency

DESCRIBE CORNER LOCATION RELATIVE TO NEAR-BY FEATURES, ALSO HOW TO REACH CORNER

Take Rd. No. MB-1 from Hwy. 31 westerly ± 200 ft. to a dirt rd. running southeasterly. Take this rd. ± 1/2 mi to Rd. No MB-5. Take MB-5 westerly ± 1 mi. to section line crossing. Corner is ± 400 ft. north of rd.

Signature

Title

Division

Headquarters

Date

FS-7100-52 (3/68)

Robert M. Karl

P.L.S.

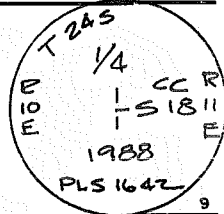
Bend

Dec. 87

CORNER RECORD (PERPETUATION)

MONUMENT: DESCRIBE NEW MONUMENT SET, OR WORK DONE TO PRESERVE EXISTING MONUMENT

Set 2 1/2" x 30" b.i.p. & brass cap 4" above grd. stamped:
 Set orange carsonite post w/ "Survey Marker" sign
 alongside.



ACCESSORIES: DESCRIBE NEW BT'S WITNESS OBJECTS ETC. ESTABLISHED, OR WORK DONE TO PRESERVE EXISTING EVIDENCE

Scribed 2 B.T.s

12" P.P. brs. N 66° E 84.5' scribed "1/4 S 18 BT", 60d nail in NW base
 18" P.P. brs. S 80° E 46.2' scribed "1/4 S 18 BT", 60d nail in SW base
 nailed brass "LS 1642" washers in blazes bet. "BT"

Tagged trees w/ SA-3 & SA-9 signs
 Painted blazes & bands on trees red

Work Done By B. Karl Title P.L.S. Date Dec. 87 State Registration No. Dr. PLS 1642
 or Agency

Certified Cor. Record Prepared? Yes No Filed At: _____ Date _____

REMARKS

Witness to cor. - Russell M. Karl Jr. PLS

Index File No. L-1 T. 245 R. 11 E W.M. Tract or Surv. No. _____ Cor. _____

USDA-FOREST SERVICE

Index
File No. L-3

Cont No. 53-0466-7-03451

CORNER RECORD (SEARCH)

(Ref. FSM 7151.4)

Tract or
Survey No. Cad 7-1 Cor.
No. _____

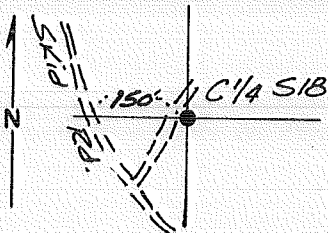
T 245 R. 11 E

R.D. Crescent County Klamath

Merid. Willam.

N.F. Deschutes State Oregon

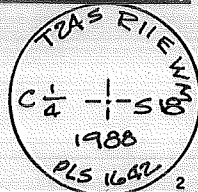
CORNER DIAGRAM



DESCRIBE CORNER MONUMENT FOUND

None

*Set →
see back*



DESCRIBE BEARING TREES OR OTHER OFFICIAL ACCESSORIES FOUND

None

PHOTO IDENTIFICATION DATA

Photo No. _____
Filed At. _____
Object Ident. _____
Ident. By _____
Signature

DESCRIBE CORNER LOCATION RELATIVE TO NEAR-BY FEATURES, ALSO HOW TO REACH CORNER

Take Rd. No. 940 from Hwy. 31 easterly ± 300 ft. to a skid Rd. running southeasterly. Take this rd. ± 0.6 mi. to another skid rd. running northeasterly. Corner is ± 100 ft. on this rd. near edge of rd.

PLANE COORDINATE POSITION DATA

State _____ Zone _____
X _____
Y _____
Estab. By _____
Agency

Signature
Robert M. Karl

Title
P.L.S.

Division

Headquarters

Bend

Date

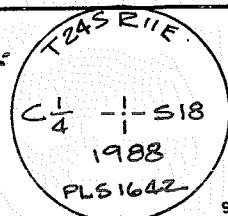
Dec. 87

FS-7100-52 (3/68)

CORNER RECORD (PERPETUATION)

MONUMENT: DESCRIBE NEW MONUMENT SET, OR WORK DONE TO PRESERVE EXISTING MONUMENT

Set 2 1/2" x 30" G.I.P. & brass cap ^{buried 6" below} ~~2" above~~ ^{4"} grind. marked:
Carsonite post w/ "Survey Marker" sign alongside



ACCESSORIES: DESCRIBE NEW BT'S WITNESS OBJECTS ETC. ESTABLISHED, OR WORK DONE TO PRESERVE EXISTING EVIDENCE

20" P.P. brs. N 25° E 47.8' scribed "C 1/4 S 18 BT"; 60d nail in NW base
10" P.P. Drs. N 60° W 114.2' scribed "C 1/4 S 18 BT"; 60d nail in SW base
nailed "LS 1642" brass washers in blazes bet. "BT"

Tagged trees w/ 5A-3 & 5A-9 signs
Painted blazes and bands on trees red

Work Done By B. Karl Title P.L.S. Date Dec. 87 State Registration No. Dr. PLS 1642
or Agency

Certified Cor. Record Prepared? Yes No Filed At: _____ Date _____

REMARKS

Witness to cor. - Russell M. Karl Jr. PLS

Index File No. L-3 T. 24 S R. 11 E W. M. Tract or Surv. No. _____ Cor. _____

USDA-FOREST SERVICE

Index File No. L-5

T 24 S. R. 11 E.

Merid. Willamette

CORNER RECORD (SEARCH)
(Ref. FSM 7151.4)

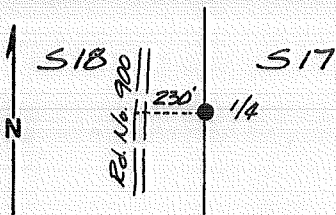
R.D. Grescent County Klamath

N.F. Deschutes State Oregon

Cont. No. 53-0466-7-03451

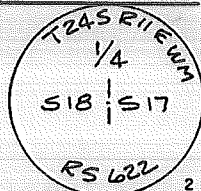
Tract or Survey No. Cad. 7-1 Cor. No. _____

CORNER DIAGRAM



DESCRIBE CORNER MONUMENT FOUND

2 1/2" brass cap 8" above grnd. marked:



DESCRIBE BEARING TREES OR OTHER OFFICIAL ACCESSORIES FOUND

26" P.P. brs. N58°E 8.3' (orig.)
stump brs. S69°W 48.8' (orig.)
8" L.P. brs. N28°E 19.8'
12" P.P. brs. N73°W 25.0'

PHOTO IDENTIFICATION DATA

Photo No. _____
Filed At. _____
Object Ident. _____
Ident. By _____
Signature _____

DESCRIBE CORNER LOCATION RELATIVE TO NEAR-BY FEATURES, ALSO HOW TO REACH CORNER

Take Rd. no. 900 from Hwy. 31 northerly. ± 0.4 mi.
Corner is ± 230 ft. east.

PLANE COORDINATE POSITION DATA

State _____ Zone _____
X _____
Y _____
Estab. By _____
Agency _____

Robert M. Karl
Signature

Title
P.L.S.

Division

Headquarters

Bend

Date

Dec. 87

FS-7100-52 (3/68)

CORNER RECORD (PERPETUATION)

MONUMENT: DESCRIBE NEW MONUMENT SET, OR WORK DONE TO PRESERVE EXISTING MONUMENT

~~Set polymer post 3' west of cap w/ "Survey Marker" &
"Property Boundary" signs.~~

None

9

ACCESSORIES: DESCRIBE NEW BT'S WITNESS OBJECTS ETC. ESTABLISHED, OR WORK DONE TO PRESERVE EXISTING EVIDENCE

None

10

Work Done By B. Karl Title P.L.S. Date Dec. 87 State Registration No. Dr. L.S. 1642
or Agency

Certified Cor. Record Prepared? Yes

No

Filed At:

Date

11

REMARKS

Witness to Cor.: Russell Karl Jr., P.L.S.

12

Index File No. L-5 T. 245 R. 11 E. W.M.

Tract or Surv. No.

Cor.

13

Index File No. 0961

CORNER RECORD (SEARCH) Contract or Survey No. 2-2
(Ref. FSM 7151.4)

Cor. No. L-09

T 24 S. R. 11 E. R.D. Fort Rock

County Klamath

Cor. of E 1/4

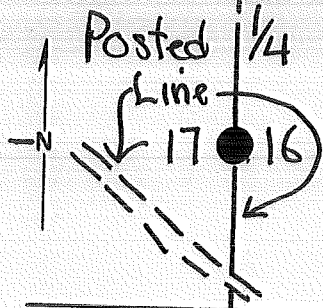
Merid. Willamette

N.F. Deschutes

State Oregon

Section 17

CORNER DIAGRAM per legend



DESCRIBE CORNER MONUMENT FOUND

None

DESCRIBE BEARING TREES OR OTHER OFFICIAL ACCESSORIES FOUND

8" Core of Pine Stump nearly Flush in Old Roadway
 S22°W 9.2ft with no marks. (1880)

Pine with Double face down & unattached N25°E
 24.4ft with scribing weathered & or burned off (1880)

18" P. Pine w/ Conklin Axe Marks facing Corner Location

DESCRIBE CORNER LOCATION RELATIVE TO NEAR-BY FEATURES, ALSO HOW TO REACH CORNER
 S77°W 33.5ft.

PHOTO IDENTIFICATION DATA

Photo No. _____
 Filed At. _____
 Object Ident. _____
 Ident. By _____

Signature _____

CORNER LEGEND:

- | | | |
|--------------|------------------|------------------------|
| FS or Contr. | Unverified Other | |
| ○ | ◇ | Searched For/Not Found |
| ⊗ | ⊗ | Evidence Found/Accept. |
| ● | ◆ | Permanent Mon. Set/Pd. |

4x4 Posts are Set where Posted Line Crosses Road ~~South~~ South and West of Corner.

Searched By: D. Bateman

Title LS

Division PVT Headquarters

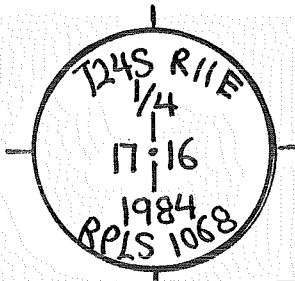
Date TMI 5-84

CORNER RECORD (PERPETUATION)

MONUMENT: DESCRIBE NEW MONUMENT SET, OR WORK DONE TO PRESERVE EXISTING MONUMENT

Set USFS Brass Cap Protruding 5" Above the Ground Stamped:

MONUMENT STAMPED



NO STONES AVAILABLE

ACCESSORIES: DESCRIBE NEW BT'S WITNESS OBJECTS ETC. ESTABLISHED, OR WORK DONE TO PRESERVE EXISTING EVIDENCE

7" P. Pine N52°W 7.4ft "E 1/4 S17 BT" with 60d Nail Set 3" up on SW side with #1068 Washer.

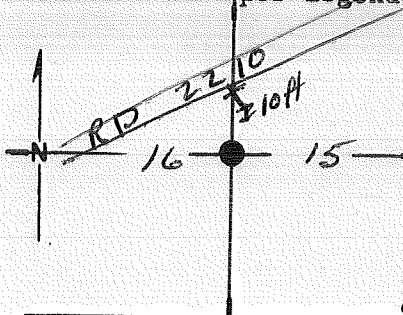
16" P. Pine N23°E 19.3ft "W 1/4 S16 BT" with 60d Nail Set 5" up on W. side with #1068 Washer.

Work Done By: D. Bateman Title: LS Date: 6-84 State Registration No. or Agency: 1068
Plat or Certified Cor. Record Prepared? (Yes) No Filed At: Klamath Co. Surveyor's Office Date: 7-84

History of Surveys, G.L.O., etc. Post- Established 1880 H. Meldrum
20" Pine S22°W 14LKs
24" Pine N25°E 37LKs

Index File No. 1361 CORNER RECORD (SEARCH) Contract or Survey No. Cor. No. L-13
 (Ref. FSM 7151.4)
 T 24 S. R. 11 E. R.D. Fort Rock County Klamath E/4 Cor. of
 Merid. Willamette N.F. Deschutes State Oregon Section 16

CORNER DIAGRAM per legend



DESCRIBE CORNER MONUMENT FOUND

Searched For Nothing Found

DESCRIBE BEARING TREES OR OTHER OFFICIAL ACCESSORIES FOUND

N 63° E 34³/₄ ft is a 22" L.P. Pipe marked BT
 N 85° W 10⁵/₈ ft is a stump hole the tree has been removed because of road construction.

PHOTO IDENTIFICATION DATA

Photo No. _____
 Filed At. _____
 Object Ident. _____
 Ident. By _____
 Signature. _____

DESCRIBE CORNER LOCATION RELATIVE TO NEAR-BY FEATURES, ALSO HOW TO REACH CORNER

CORNER LEGEND:

- | | | |
|--------|------------|------------------------|
| FS or | Unverified | |
| Contr. | Other | |
| ○ | ◇ | Searched For/Not Found |
| ⊗ | ⊗ | Evidence Found/Accept. |
| ● | ◆ | Permanent Mon. Set/Fd. |

Searched By: R. Hildebrand

Title P.L.S. Division

Headquarters BEND

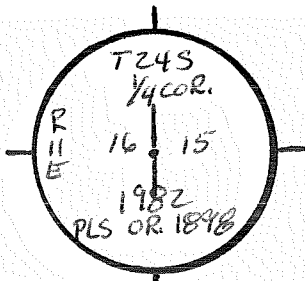
Date 1982

CORNER RECORD (PERPETUATION)

MONUMENT: DESCRIBE NEW MONUMENT SET, OR WORK DONE TO PRESERVE EXISTING MONUMENT

Set 2 1/2" x 32" Brass-Capped Steel Pipe
 28" in the ground in a mound of stone

MONUMENT STAMPED



9

ACCESSORIES : DESCRIBE NEW BT'S WITNESS OBJECTS ETC. ESTABLISHED, OR WORK DONE TO PRESERVE EXISTING EVIDENCE

A 9" L.P. Pine bears N82°30'E 59⁷⁴ ft marked 1/4 S 15 BT Nail in S. base
 A 6" " " " S 60°30'W 33⁷⁶ ft " 1/4 S 16 BT " " N. side

10

Work Done By H. Hillebrand Title P.L.S. Date 1982 State Registration No. 1898
 Plat or Certified Cor. Record Prepared? No Filed At: Klamath Co. Surveyor's Office Date _____

11

History Set Post for 1/4 Sec. Cor.
 of A Pine 12 in diam bears N 63° E 52 1/2 ks dist.
 Surveys, A Pine 10 " " " N 85° W 16 1/2 ks dist
 G.L.O., Surveyed by H. Meldrum in 1880
 etc.

12

Index File No. 1361 T. 24 S., R. 11 E., W.M. Contract or Surv. No. _____ Cor. L-13

13

Index

File No. 1761

CORNER RECORD (SEARCH)

Contract or

(Ref. FSM 7151.4)

Survey No.

2-2

Cor.

No.

L-17

T 24 S. R. 11 E. R.D.

Fort Rock

County

Klamath

Merid. Willamette

N.F. Deschutes

State

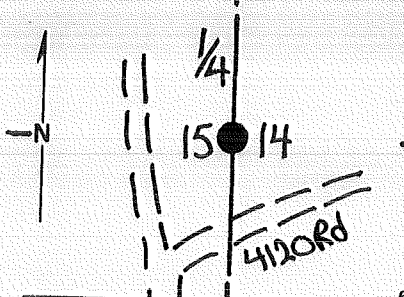
Oregon

E 1/4

Cor. of

Section 15

CORNER DIAGRAM per legend



DESCRIBE CORNER MONUMENT FOUND

None

DESCRIBE BEARING TREES OR OTHER OFFICIAL ACCESSORIES FOUND

Found Both Original Bearing Trees:

SW BT is a 43" Stump with "BT" Scribe

SE BT is a Live 21" P. Pine with upper and lower face blazes. Did not open.

Record Distances measured from the Faces.

DESCRIBE CORNER LOCATION RELATIVE TO NEAR-BY FEATURES, ALSO HOW TO REACH CORNER

Corner is 150 ft NE of Jct 4120 Rd.

Line is Posted North and South of the Corner.

PHOTO IDENTIFICATION DATA

Photo No. _____

Filed At. _____

Object Ident. _____

Ident. By _____

Signature _____

CORNER LEGEND:

FS or Unverified
Contr. Other

○ ◊ Searched For/Not Found

⊗ ⊠ Evidence Found/Accept.

● ◆ Permanent Mon. Set/Fd.

Searched By: R. Graue

Title

LS

Division

PVT

Headquarters

TM

Date

6-84

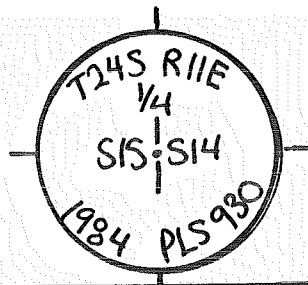
CORNER RECORD (PERPETUATION)

MONUMENT: DESCRIBE NEW MONUMENT SET, OR WORK DONE TO PRESERVE EXISTING MONUMENT

Set USFS Brass Cap Stamped.

RISING 6" IN A COLLAR of STONE

MONUMENT STAMPED



ACCESSORIES : DESCRIBE NEW BT'S WITNESS OBJECTS ETC. ESTABLISHED, OR WORK DONE TO PRESERVE EXISTING EVIDENCE

8" P. Pine S28°W 43.7ft "E 1/4 S15 BT" with 60d Nail Set 3" up in West Side with #930 washer.

Held orig. SE BT which is a 21" P. Pine S62°E 41.4ft to a 60d Nail Set 8" up in South Side with #930 washer.

Work Done By R. Grace Title LS Date 5-84 State Registration No. 930
 Plat or Certified Cor. Record Prepared? Yes No Filed At: Klamath Co. Surveyor's Office Date 6-7-84

History of Surveys, G.L.O., etc. Post-Established H. Meldrum 1880.
40" Pine S88°W 45Lks
10" Pine S62°E 62Lks

Index File No. 2161

CORNER RECORD (SEARCH) Contract or Survey No. 2-2
(Ref. FSM 7151.4)

Cor. No. L-21

T 24 S. R. 11 E. R.D. Fort Rock

County Klamath

Cor. of E 1/4

Merid. Willamette

N.F. Deschutes

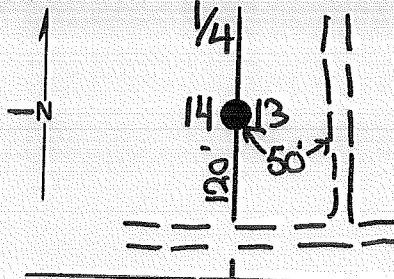
State Oregon

Section 14

CORNER DIAGRAM per legend

DESCRIBE CORNER MONUMENT FOUND

None



DESCRIBE BEARING TREES OR OTHER OFFICIAL ACCESSORIES FOUND

Rotted Duff Where Tree Fell S33°E 12.5ft and stump still in the Ground. Found "1/4S" on Partial Face in Duff (1880)

PHOTO IDENTIFICATION DATA

Photo No. _____
 Filed At. _____
 Object Ident. _____
 Ident. By _____

Remains of Stump + Fallen Tree N75°W 18.5ft with Pitched Piece of Face with Hack Marks (1880) ^{PT. SER. 015} 1/4 S

Signature _____

DESCRIBE CORNER LOCATION RELATIVE TO NEAR-BY FEATURES, ALSO HOW TO REACH CORNER

Corner is 120ft North and 50ft West of Jct USFS Roads No. 4114 and 4115A

CORNER LEGEND:

- | | | |
|--------------|------------|------------------------|
| FS or Contr. | Unverified | |
| ○ | ◇ | Searched For/Not Found |
| ⊗ | ⊗ | Evidence Found/Accept. |
| ● | ◆ | Permanent Mon. Set/Fd. |

Searched By: D. Graue

Title LS

Division PVT Headquarters

TMI

Date 6-83

CORNER RECORD (PERPETUATION)

MONUMENT: DESCRIBE NEW MONUMENT SET, OR WORK DONE TO PRESERVE EXISTING MONUMENT

Set USFS Brass Cap Stamped:

Rising 4"

No Stones Available

ACCESSORIES: DESCRIBE NEW BT'S WITNESS OBJECTS ETC. ESTABLISHED, OR WORK DONE TO PRESERVE EXISTING EVIDENCE

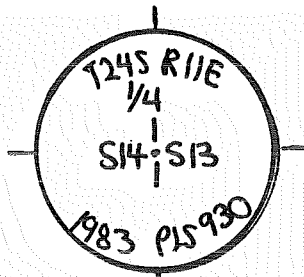
8" L Pine N25°E 31.1ft "1/4 S13 BT" with 6d Nail Set 3" upon the West Side with No. 930 washer.

6" L. Pine S54°W 52.5ft "1/4 S14 BT" with 60d Nail Set 3" upon the NW Side with No. 930 washer

Work Done By D. Grace Title L Date 6-84 State Registration No. 930
Plat or Certified Cor. Record Prepared? (Yes) No Filed At: Klamath Co. Surveyor's Office Date 7-84

History of Surveys, G.L.O., etc. Post - Established 1880 by H. Meldrum

MONUMENT STAMPED



9

10

11

12

13

USDA-FOREST SERVICE

Cont No. 53-0466-7-03451

Index
File No. M-4

CORNER RECORD (SEARCH)

(Ref. FSM 7151.4)

Tract or
Survey No. cad 7-1 Cor.
No. _____

T 24 5 R. 11 E

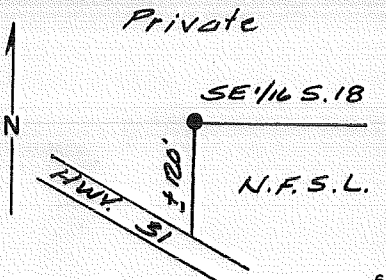
R.D. Crescent County Klamath

Merid. Willam.

N.F. Deschutes State Oregon

CORNER DIAGRAM

DESCRIBE CORNER MONUMENT FOUND



None

DESCRIBE BEARING TREES OR OTHER OFFICIAL ACCESSORIES FOUND

None

PHOTO IDENTIFICATION DATA

Photo No. _____
Filed At _____
Object Ident. _____
Ident. By _____
Signature _____

DESCRIBE CORNER LOCATION RELATIVE TO NEAR-BY FEATURES, ALSO HOW TO REACH CORNER

Corner is ± 120 north of Hwy. 31 at MP

PLANE COORDINATE POSITION DATA

State _____ Zone _____
X _____
Y _____
Estab. By _____
Agency _____

Signature
Robert M. Karl

Title
P.L.S.

Division

Headquarters

Bend

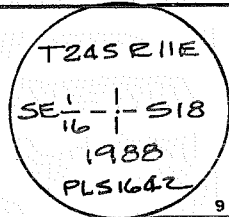
Date
Dec. 87

FS-7100-52 (3/68)

CORNER RECORD (PERPETUATION)

MONUMENT: DESCRIBE NEW MONUMENT SET, OR WORK DONE TO PRESERVE EXISTING MONUMENT

Set 2 1/2" x 30" G.I.P. & brass cap 2" above grnd. stamped:
 set orange carsonite posts south & east of cap
 w/ "Property Boundary" & "Survey Marker" signs



ACCESSORIES: DESCRIBE NEW BT'S WITNESS OBJECTS ETC. ESTABLISHED, OR WORK DONE TO PRESERVE EXISTING EVIDENCE

B" L.P. brs. N 26° W 21.0' scribed "SE 1/4 S 18 BT," ~~60d nail in SW base~~
 10" P.P. brs. S 04° E 22.0' scribed "SE 1/4 S 18 BT" ~~60d nail in NE base~~
 brass "LS1642" washers in blaze bet. "BT"
 Tagged trees w/ 5A-3 & 5A-9 signs
 Painted blazes and bands on trees red

Work Done By B. Karl Title P.L.S. Date Dec. 87 State Registration No. Dr. PLS 1642
 or Agency

Certified Cor. Record Prepared? Yes No Filed At: _____ Date _____

REMARKS

Witness to cor. - Russell M. Karl Jr. PLS

Index File No. M-4 T. 245 R. 11E W.M. Tract or Surv. No. _____ Cor. _____

USDA-FOREST SERVICE

Cont. No. 53-0466-7-03451

Index

CORNER RECORD (SEARCH)

Tract or

Cor.

File No. M-5

(Ref. FSM 7151.4)

Survey No. Cad. 7-1

No. _____

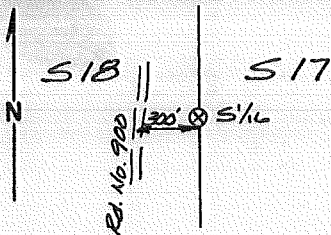
T 24 S. R. 11 E.

R.D. Crescent County Klamath

Merid. Willamette


N.F. Deschutes State Oregon

CORNER DIAGRAM



DESCRIBE CORNER MONUMENT FOUND

5/8" iron rod w/ 1 1/2" alum. cap marked:
3" above grnd.



DESCRIBE BEARING TREES OR OTHER OFFICIAL ACCESSORIES FOUND

8" L.P. brs. N 74° E 14.8'
14" L.P. brs. S 40° W 16.8' (dead & down)

PHOTO IDENTIFICATION DATA

Photo No. _____

Filed At. _____

Object Ident. _____

Ident. By _____

Signature

7

DESCRIBE CORNER LOCATION RELATIVE TO NEAR-BY FEATURES, ALSO HOW TO REACH CORNER

Take Road No. 900 north from Hwy. 31.
± 700 ft. Corner is ± 300 East.

PLANE COORDINATE POSITION DATA

State _____ Zone _____

X _____

Y _____

Estab. By _____

Agency

8

Signature
Robert M. Karl

Title
P.L.S.

Division

Headquarters

Bend

Date

Dec. 87

FS-7100-52 (3/68)

5

CORNER RECORD (PERPETUATION)

MONUMENT: DESCRIBE NEW MONUMENT SET, OR WORK DONE TO PRESERVE EXISTING MONUMENT

None

9

ACCESSORIES : DESCRIBE NEW BT'S WITNESS OBJECTS ETC. ESTABLISHED, OR WORK DONE TO PRESERVE EXISTING EVIDENCE

None

10

Work Done By B. Karl Title P.L.S. Date Dec. 87 State Registration No. Dr. L.S. 1642
or Agency

Certified Cor. Record Prepared? Yes No Filed At: _____ Date _____

11

REMARKS

Witness to Cor.: Russell Karl Jr., P.L.S.

12

Index File No. m-5 T. 245 R. 11 E W. M. Tract or Surv. No. _____ Cor. _____

13

USDA-FOREST SERVICE

Index File No. 1362

CORNER RECORD (SEARCH)

(Ref. FSM 7151.4)

Tract or Survey No.

Cor. No. M-13

T. 24 S.R. 11

E. R.D. FORT ROCK

County DESCHUTES

N/16 COR. of SEC. 16 & 15

Merid. WILLAMETTE

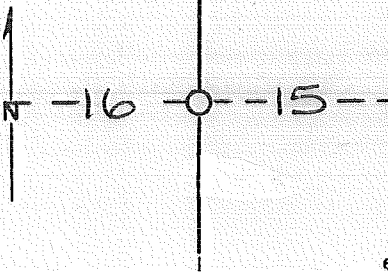
N.F. DESCHUTES

State OREGON

COR. of SEC.

CORNER DIAGRAM PER LEGEND

T24S



DESCRIBE CORNER MONUMENT FOUND

FND 4x4x36 PINE POST IN VERY GOOD CONDITION
SCRIBED N¹/₁₆ N¹/₁₆ S¹/₁₆ S¹/₁₆
(LOOKS TO BE ORIGINAL) IMPOSSIBLE! *R* 2

DESCRIBE BEARING TREES OR OTHER OFFICIAL ACCESSORIES FOUND

NO OTHER EVIDENCE FOUND
POST FOUND NEXT TO LIVE TREES.

PHOTO IDENTIFICATION DATA

Photo No. _____
Filed At. _____
Object Ident. _____
Ident. By _____
Signature 7

DESCRIBE CORNER LOCATION RELATIVE TO NEAR-BY FEATURES, ALSO HOW TO REACH CORNER

Corner Legend:

- Searched for/Not Found
- Evidence Found/Accept.
- Permanent Monument

Signature

JACKIE Percival

Title

Division

Headquarters

Date

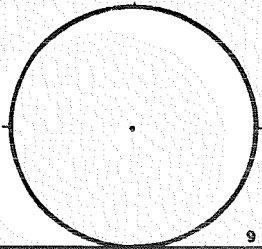
7-81

D-2100-52 (3/79)

5

CORNER RECORD (PERPETUATION)

MONUMENT STAMPED



9

MONUMENT DESCRIBE NEW MONUMENT SET, OR WORK DONE TO PRESERVE EXISTING MONUMENT

ACCESSORIES DESCRIBE NEW BT'S WITNESS OBJECTS ETC. ESTABLISHED, OR WORK DONE TO PRESERVE EXISTING EVIDENCE

10

Work Done By PLAT PREPARED OR Title _____ Date _____ State Registration No. _____
Certified Cor Record Prepared? Yes No Filed At: Co. SURVEYOR'S OFFICE Date _____

11

REMARKS

12

Index File No. 1362 T. 24 S., R. 11 E., W.M. Tract or Surv. No. _____ Cor. M-13

USDA-FOREST SERVICE

Cont. No. 53-0466-7-03451

Index

CORNER RECORD (SEARCH)

Tract or

Cor.

File No. N-1

(Ref. FSM 7151.4)

Survey No. Cad. 7-1

No. _____

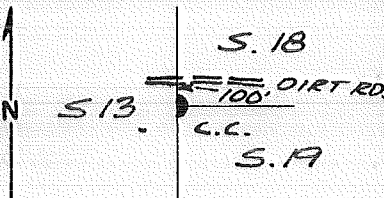
T 24 S. R. 11 E.

R.D. Crescent County Klamath

Merid. Willamette

N.F. Deschutes State Oregon

CORNER DIAGRAM



DESCRIBE CORNER MONUMENT FOUND

None
Remains of squared cruiser's post in vicinity

2

DESCRIBE BEARING TREES OR OTHER OFFICIAL ACCESSORIES FOUND

3L" P.P. brs. N 22° E 25.2' (orig.)
3L" P.P. brs. S 48° E 20.8' (orig.)
3L" P.P. std. brs. S 66° W 49.4' (orig.)

3

PHOTO IDENTIFICATION DATA

Photo No. _____
Filed At. _____
Object Ident. _____
Ident. By _____
Signature

6

DESCRIBE CORNER LOCATION RELATIVE TO NEAR-BY FEATURES, ALSO HOW TO REACH CORNER

Take road "MB-13" from HWY. 31 westerly ± 400 ft. to a dirt road to the right. Take this road for ± 1.7 mi. to N-S line crossing. Corner is ± 100 ft south of road.

PLANE COORDINATE POSITION DATA

State _____ Zone _____
X _____
Y _____
Estab. By _____
Agency

8

4

Signature
Robert M. Karl

Title
P.L.S.

Division

Headquarters
Bend

Date
Dec. 87

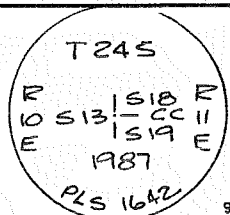
FS-7100-52 (3/68)

5

CORNER RECORD (PERPETUATION)

MONUMENT: DESCRIBE NEW MONUMENT SET, OR WORK DONE TO PRESERVE EXISTING MONUMENT

Set 2 1/2" x 30" G.I.P. & B.C. 3" above grnd. in earth mound stamped: (Set at true intersection point)
 Set Carsonite post near cap w/ "Survey marker" sign



ACCESSORIES: DESCRIBE NEW BT'S WITNESS OBJECTS ETC. ESTABLISHED, OR WORK DONE TO PRESERVE EXISTING EVIDENCE

Scribed 2 B.T.s * tagged w/ 54-3 & 54-9 signs
 17" P.P. brs. N ^{16°} ~~E~~ ^{74.6'} ~~71.9'~~ scribed "CCT 245 R 11 E S 18 BT"
 (nail in E. base)
 16" P.P. brs. S ^{94.0'} ~~96.6'~~ ^{64°} E "CCT 245 R 11 E S 19 BT"
 brass washers "LS 1642" bet. "BT"
 (nail in N. base)
 *

Work Done By B. Karl Title P.L.S. Date Dec. 87 State Registration No. Dr. L.S. 1642
 or Agency

Certified Cor. Record Prepared? Yes No Filed At: _____ Date _____

REMARKS

Witness to Cor.: Russell Karl Jr., P.L.S.

USDA-FOREST SERVICE

Index N-3
File No. _____

Cont. No. 53-0466-7-03451

CORNER RECORD (SEARCH)

(Ref. FSM 7151.4)

Tract or Survey No. Cad. 7-1 Cor. No. _____

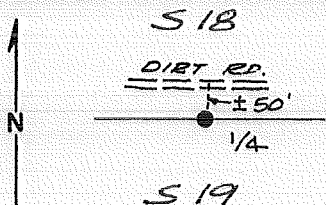
T 24 S. R. 11 E.

R.D. Crescent County Klamath

Merid. Willamette


N.F. Deschutes State Oregon

CORNER DIAGRAM



DESCRIBE CORNER MONUMENT FOUND

Fd. 2 1/2" brass cap 8" above grnd.
stamped:



DESCRIBE BEARING TREES OR OTHER OFFICIAL ACCESSORIES FOUND

30" P.P. brs. N 06°W 40.3' (orig.) alive & well
15" P.P. stump brs. S 39°W 38.0' (orig.)

PHOTO IDENTIFICATION DATA

Photo No. _____
Filed At. _____
Object Ident. _____
Ident. By _____
Signature _____

DESCRIBE CORNER LOCATION RELATIVE TO NEAR-BY FEATURES, ALSO HOW TO REACH CORNER

Take road "MB-13" off Hwy. 31 westerly ± 400'
to a dirt road to the right. Take this road
± 1/2 mi. Corner is ± 50' South of road.

PLANE COORDINATE POSITION DATA

State _____ Zone _____
X _____
Y _____
Estab. By _____
Agency _____

Signature Robert M. Karl

Title P.L.S.

Division _____

Headquarters _____

Date _____

FS-7100-52 (3/68)

Bend

Dec. 87

CORNER RECORD (PERPETUATION)

MONUMENT: DESCRIBE NEW MONUMENT SET, OR WORK DONE TO PRESERVE EXISTING MONUMENT

Set orange carsonite post 2' south of Brass cap
w/ 54-9 decal

9

ACCESSORIES: DESCRIBE NEW BT'S WITNESS OBJECTS ETC. ESTABLISHED, OR WORK DONE TO PRESERVE EXISTING EVIDENCE

Scribed 2 new B.T.s
9" P.P. N 21° 45' E 46.7' scribed "114 518 BT" brass "LS 1642" washers in
11" P.P. S 76° 00' W 40.8' " " "114 519 BT" bases between "B & T"
tagged trees w/ 54-3 & 54-9 signs

10

Work Done By B. Karl Title P.L.S. Date Dec. 87 State Registration No. Dr. L.S. 1642
or Agency

Certified Cor. Record Prepared? Yes No Filed At: _____ Date _____

REMARKS

Witness to Cor.: Russell Karl Jr., P.L.S.

12

Index File No. U-3 T. 245 R. 11 E W.M.

Tract or Surv. No. _____

Cor. _____

13

USDA-FOREST SERVICE

Index N-4
File No. _____

CORNER RECORD (SEARCH)

(Ref. FSM 7151.4)

Cont. No. 53-0466-7-03451

Tract or Survey No. Cad. 7-1 Cor. No. _____

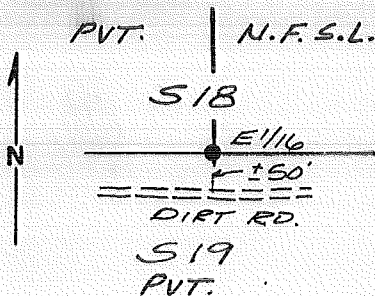
T 24 S. R. 11 E.

R.D. Crescent County Klamath

Merid. Willamette

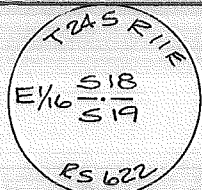
N.F. Deschutes State Oregon

CORNER DIAGRAM



DESCRIBE CORNER MONUMENT FOUND

5/8" I.R. w/ 1 1/4" Alum. cap marked:
Note - 1 fnd. this cap to be out of proportionate position S 05° 29' E 3.93'. 1 drov. cap below surface



DESCRIBE BEARING TREES OR OTHER OFFICIAL ACCESSORIES FOUND

6" L.P. brs. S 34° W 14.2'; blaze vis.
6" L.P. brs. N 12° E 26.4'; blaze vis.

PHOTO IDENTIFICATION DATA

Photo No. _____
Filed At. _____
Object Ident. _____
Ident. By _____
Signature _____

PLANE COORDINATE POSITION DATA

State _____ Zone _____
X _____
Y _____
Estab. By _____
Agency _____

DESCRIBE CORNER LOCATION RELATIVE TO NEAR-BY FEATURES, ALSO HOW TO REACH CORNER

Take road "MB-13" off Hwy. 31 westerly ± 400' to a dirt road off to the right. follow this dirt road ± 1/4 mi. Corner is ± 50 ft. No. of road

Signature Robert M. Karl

Title P.L.S.

Division _____

Headquarters Bend

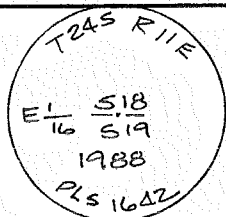
Date Dec. 87

FS-7100-52 (3/68)

CORNER RECORD (PERPETUATION)

MONUMENT: DESCRIBE NEW MONUMENT SET, OR WORK DONE TO PRESERVE EXISTING MONUMENT

Set 2 1/2" x 30" G.I.P. & brass cap 3" above grd. mrlked:
 Set polymer posts north & east of cap w/
 "Property Boundary" & "Survey Marker" signs.



ACCESSORIES: DESCRIBE NEW BT'S WITNESS OBJECTS ETC. ESTABLISHED, OR WORK DONE TO PRESERVE EXISTING EVIDENCE

Scribed existing B.T.'s

6" L.P. brs. ~~N 10° E 30.3'~~ ^{N 10° E 30.3'} scribed "E 1/16 S 18 BT" 60d nail in E. base
 7" L.P. brs. S 48° W 11.3' scribed "E 1/16 S 19 BT" 60d nail in SE base
 brass "LS 1642" washers in bet "BT"
 Tagged trees w/ 54-3 & 54-9 signs.

Work Done By B. Karl Title P.L.S. Date Dec. 87 State Registration No. Dr. L.S. 1642
 or Agency

Certified Cor. Record Prepared? Yes No Filed At: _____ Date _____

REMARKS

Witness to Cor.: Russell Karl Jr., P.L.S.

Index File No. N-4 T. 24S R. 11E W.M. _____ Tract or Surv. No. _____ Cor. _____

USDA-FOREST SERVICE

Index
File No. N-5

T 24 5. R. 11 E.

Merid. Willamette

CORNER RECORD (SEARCH)

(Ref. FSM 7151.4)

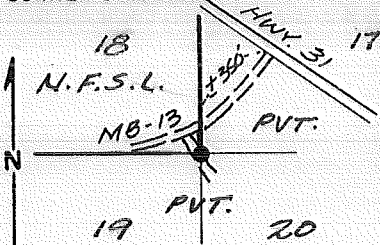
R.D. Crescent County Klamath

N.F. Deschutes State Oregon

Cont. No. 53-0466-7-03451

Tract or
Survey No. Cad. 7-1 Cor. No. _____

CORNER DIAGRAM



DESCRIBE CORNER MONUMENT FOUND

2 1/2" brass cap 8" below surface in roadway stamped:



DESCRIBE BEARING TREES OR OTHER OFFICIAL ACCESSORIES FOUND

4 1/2" P.P. brs. N 65° 45' W 27.9' (orig.)
scribing visible
14" L.P. S 46° 30' W 13.3'
4" L.P. N 40° 30' E 35.6'
7" L.P. S 61° E 24.5' } L.S. 622

PHOTO IDENTIFICATION DATA

Photo No. _____
 Filed At. _____
 Object Ident. _____
 Ident. By _____
 Signature _____

DESCRIBE CORNER LOCATION RELATIVE TO NEAR-BY FEATURES, ALSO HOW TO REACH CORNER

Corner is ± 350 down rd. "MB-13" from Hwy. 31 in the center of a side road.

PLANE COORDINATE POSITION DATA

State _____ Zone _____
 X _____
 Y _____
 Estab. By _____
 Agency _____

Signature

Robert M. Karl

Title

P.L.S.

Division

Headquarters

Bend

Date

Dec. 87

FS-7100-52 (3/68)

5

CORNER RECORD (PERPETUATION)

MONUMENT: DESCRIBE NEW MONUMENT SET, OR WORK DONE TO PRESERVE EXISTING MONUMENT

None

ACCESSORIES : DESCRIBE NEW BT'S WITNESS OBJECTS ETC. ESTABLISHED, OR WORK DONE TO PRESERVE EXISTING EVIDENCE

~~Fd. 3 B.T.'s by B. Steers~~

~~14" L.P. brs. S46°30'W 13.3' scribed "T245 R11E S19 BT" nail in~~

~~4" L.P. brs. N40°30'E 35.6' " "T245 R11E S17 BT"~~

~~7" L.P. brs. S61°E 20.5' scribed "T245 R11E S20 BT"~~

see "accessories found" on front side of this card.

Work Done By B. Karl Title P.L.S. Date Dec. 87 State Registration No. Dr. L.S. 1642 or Agency

Certified Cor. Record Prepared? Yes No Filed At: Date

REMARKS

Witness to Cor.: Russell Karl Jr., P.L.S.

Index File No. N-5 T. 245 R. 11 E. W. M. Tract or Surv. No. Cor. 13

USDA-FOREST SERVICE

Index
File No. 0763

CORNER RECORD (SEARCH)

~~Fort Rock~~ (Ref. FSM 7.151.4)

Tract or
Survey No.

Cor.
No. N-7

T. 24 S. R. 11 E.

R.D. ~~CASCADIA~~

County DESCHUTES

5/4 COR. of SEC. 17

Merid. WILLAMETTE

N.F. DESCHUTES

State OREGON

N/4 COR. of SEC. 20

CORNER DIAGRAM PER LEGEND

DESCRIBE CORNER MONUMENT FOUND

T. 24 S.

17

20

SFNF

DESCRIBE BEARING TREES OR OTHER OFFICIAL ACCESSORIES FOUND

SFNF

(IN MIDDLE OF HEAVILY LOGGED AREA)

PHOTO IDENTIFICATION DATA

Photo No. _____

Filed At. _____

Object Ident. _____

Ident. By _____

Signature

DESCRIBE CORNER LOCATION RELATIVE TO NEAR-BY FEATURES, ALSO HOW TO REACH CORNER

Corner Legend:

Searched for/Not Found

Evidence Found/Accept.

Permanent Monument

Signature Jackie Percival

Title

Division

Headquarters

Date

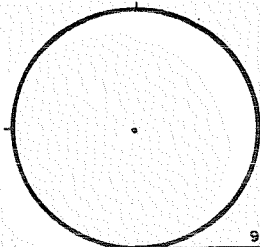
8-81

D-7100-52 (3/79)

CORNER RECORD (PERPETUATION)

MONUMENT DESCRIBE NEW MONUMENT SET, OR WORK DONE TO PRESERVE EXISTING MONUMENT

MONUMENT SET



9

ACCESSORIES DESCRIBE NEW BT'S WITNESS OBJECTS ETC. ESTABLISHED, OR WORK DONE TO PRESERVE EXISTING EVIDENCE

10

Work Done By _____ Title _____ Date _____ State Registration No. or Agency _____

PLAT PREPARED OR Certified Cor. Record Prepared? Yes No Filed At: Co. SURVEYOR'S OFFICE Date _____

11

REMARKS

12

Index File No. 0763 T. 24 S., R. 11 E., W.M.

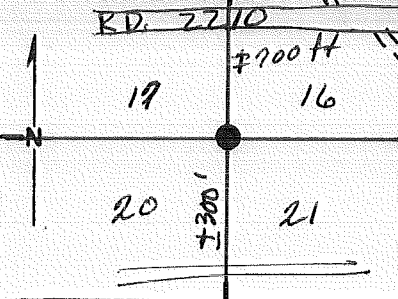
Tract or Surv. No

Cor. N-07

13

Index File No. 0963 CORNER RECORD (SEARCH) Contract or Survey No. N-09
 (Ref. FSM 7151.4)
 T 24 S. R. 11 E. R.D. Fort Rock County Klamath SE Cor. of
 Merid. Willamette N.F. Deschutes State Oregon Section 17

CORNER DIAGRAM per Legend



DESCRIBE CORNER MONUMENT FOUND

Found the original Post standing and in good Condition Marked S17, T24S, S20, S21, S16 R11E

DESCRIBE BEARING TREES OR OTHER OFFICIAL ACCESSORIES FOUND

A 14" L.P. Pine bears S67°E 21'± marked S21 standing and live
 A down and rotted log marked BT bears N29°E 33'±
 A " " " " " S17 " N20°W 13'±
 A " " " " " T " S72°W 19'±

PHOTO IDENTIFICATION DATA

Photo No. _____
 Filed At. _____
 Object Ident. _____
 Ident. By _____
 Signature _____

DESCRIBE CORNER LOCATION RELATIVE TO NEAR-BY FEATURES, ALSO HOW TO REACH CORNER

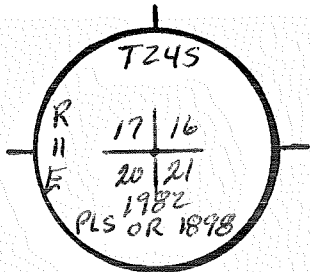
CORNER LEGEND:

- FS or Contr. Unverified Other
- Searched For/Not Found
- Evidence Found/Accept.
- Permanent Mon. Set/Fd.

Searched By: R. Hildebrand Title R.C.S. Division Headquarters BEND Date 1982

CORNER RECORD (PERPETUATION)

MONUMENT STAMPED



MONUMENTS: DESCRIBE NEW MONUMENT SET, OR WORK DONE TO PRESERVE EXISTING MONUMENT

Set $2\frac{1}{2}$ " x 32" Brass-Capped Steel pipe
 28" in the ground in a mound of stone

ACCESSORIES: DESCRIBE NEW BT's WITNESS OBJECTS ETC. ESTABLISHED, OR WORK DONE TO PRESERVE EXISTING EVIDENCE

A 8" P Pine bears N $59^{\circ}30'W$ 27³⁵ ft marked T245 R11E S17 BT Nail in S.W. base
 A 6" " " " N $36^{\circ}15'E$ 34²⁹ ft " T245 R11E S16 BT " " N base
 AN 8" L.P. Pine " S $39^{\circ}E$ 30⁶⁶ ft " T245 R11E S21 BT " " W base
 A 6" " " " S $24^{\circ}30'W$ 52⁶⁶ ft " T245 R11E S20 BT " " W base

Work Done By H. Hildebrand Title P.L.S. Date 1982 State Registration No. 1898
 or Agency
 Plat or Certified Cor. Record Prepared? Yes No Filed At: Klamath Co. Surveyor's Office Date

History of Surveys, G.L.O., etc.	Set post for corner to Secs. 16, 17, 20 & 21	Surveyed
	A Pine 12 in diam bears N $29^{\circ}E$ 50 lks dist	H. Meldrum
	A Pine 18 " " " N $20^{\circ}E$ 21 " "	1880
	A Pine 18 " " " S $72^{\circ}W$ 29 " "	
	A Pine 10 " " " S $67^{\circ}E$ 33 " "	

Index File No. 0963 T. 24 S., R. 11 E., W. M. Contract or Surv. No. Cor. N-09

Index

CORNER RECORD (SEARCH) Contract or

File No. 1163

(Ref. FSM 7151.4)

Survey No. _____

Cor.

No. N-11

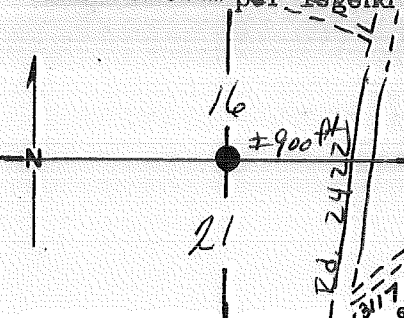
T 24 S. R. 11 E. R.D. Fort Rock County KLAMATH

S/4 Cor. of

Merid. Willamette N.F. Deschutes State Oregon Section 16

CORNER DIAGRAM per legend

DESCRIBE CORNER MONUMENT FOUND



Found the Original Post Standing and in Good Condition. marked S21, 145, S16 145

DESCRIBE BEARING TREES OR OTHER OFFICIAL ACCESSORIES FOUND

S 18° W 4 1/2 FT is a down and rotting log marked 145 BT
N 22° W 9 1/2 FT is a rotted tree with blade marked 145 BT

PHOTO IDENTIFICATION DATA

Photo No. _____

Filed At. _____

Object Ident. _____

Ident. By _____

Signature _____

DESCRIBE CORNER LOCATION RELATIVE TO NEAR-BY FEATURES, ALSO HOW TO REACH CORNER

CORNER LEGEND:

- | | | |
|----------------------------------|-------------------------------------|------------------------|
| FS or | Unverified | |
| Contr. | Other | |
| <input type="radio"/> | <input type="checkbox"/> | Searched For/Not Found |
| <input checked="" type="radio"/> | <input checked="" type="checkbox"/> | Evidence Found/Accept. |
| <input checked="" type="radio"/> | <input checked="" type="checkbox"/> | Permanent Mon. Set/Fd. |

Searched By: R. Hildebrand

Title P.L.S.

Division _____

Headquarters Bend

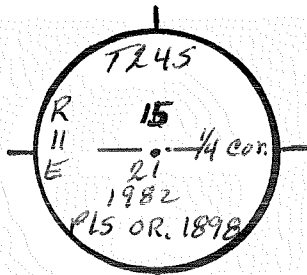
Date 1982

CORNER RECORD (PERPETUATION)

MONUMENT: DESCRIBE NEW MONUMENT SET, OR WORK DONE TO PRESERVE EXISTING MONUMENT

Set 2 1/2" x 32" Brass-Capped Steel Pipe
 28" in the ground.

MONUMENT STAMPED



9

CAP IS MKD. "15" RATHER THAN "16"

ACCESSORIES: DESCRIBE NEW BT'S WITNESS OBJECTS ETC. ESTABLISHED, OR WORK DONE TO PRESERVE EXISTING EVIDENCE

A. 8" P. Pine bears N 13° 30' W 60' marked 1/4 S 16 BT Nail in W base
 A 6" " " " S 29° E 38' marked 1/4 S 21 BT " " NE. base

10

Work Done By H. Hillebrand Title P.L.S. Date 1982 State Registration No. 1898
 Plat or Certified Cor. Record Prepared? Yes No Filed At: _____ Co. Surveyor's Office Date _____

11

History Set Post for 1/4^{sec} corner
 of A Pine 12 in diam bears S 18° W 7 lks dist
 Surveys, A Pine 12 " " " N 22° W 15 " "
 G.L.O.,
 etc.

Surveyed by H. Meldrum 1880

12

Index File No. 1163 T. 24 S., R. 11 E., W. M. Contract or Surv. No. _____ Cor. N-11 13

Index
File No. 13763

CORNER RECORD (SEARCH) Contract or
(Ref. FSM 7151.4) Survey No. _____

Cor.
No. N-13

T 24 S. R. 11 E. R.D. Font Rock County Klamath

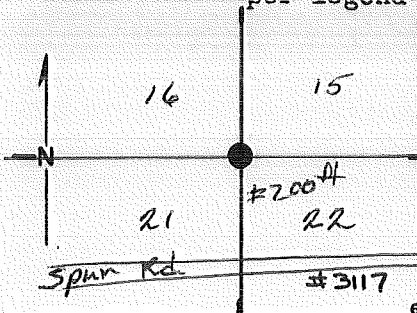
SE Cor. of

Merid. Willamette N.F. Deschutes State Oregon

Section 16

CORNER DIAGRAM per legend

DESCRIBE CORNER MONUMENT FOUND



Found the original post in the ground and in
good condition marked S16T24S, S15, S21R11E, S22

DESCRIBE BEARING TREES OR OTHER OFFICIAL ACCESSORIES FOUND

A 14" L.P. Pine bears S 5° W 25" H marked S 21

A 16 L.P. Pine bears S 60° 30' E 35" H marked S 22

The N.W. and N.E. BTs are gone.

PHOTO IDENTIFICATION DATA

Photo No. _____

Filed At. _____

Object Ident. _____

Ident. By _____

Signature _____

DESCRIBE CORNER LOCATION RELATIVE TO NEAR-BY FEATURES, ALSO HOW TO REACH CORNER

CORNER LEGEND:

FS or Unverified

Contr. Other

Searched For/Not Found

Evidence Found/Accept.

Permanent Mon. Set/Fd.

Searched By: R. Hildebrand

Title PLS

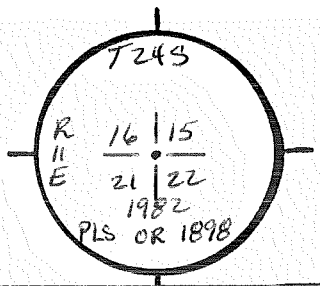
Division _____

Headquarters BEND

Date 1982

CORNER RECORD (PERPETUATION)

MONUMENT STAMPED



MONUMENT: DESCRIBE NEW MONUMENT SET, OR WORK DONE TO PRESERVE EXISTING MONUMENT

Set 2 1/2" x 32" Brass-Capped steel pipe
27" in the ground.

ACCESSORIES : DESCRIBE NEW BT'S WITNESS OBJECTS ETC. ESTABLISHED, OR WORK DONE TO PRESERVE EXISTING EVIDENCE

- A 6" L.P. Pipe bears N 11° W 15⁵⁷ ft marked T24S R11E S16 BT Nail in W. base
- A 6" " " " N 60° E 39¹⁷ ft " T24S R11E S15 BT " " N "
- A 12" " " " S 25° E 33²² ft " T24S R11E S22 BT " " E "
- A 6" " " " S 24° W 44²⁸ ft " T24S R11E S21 BT " " S "

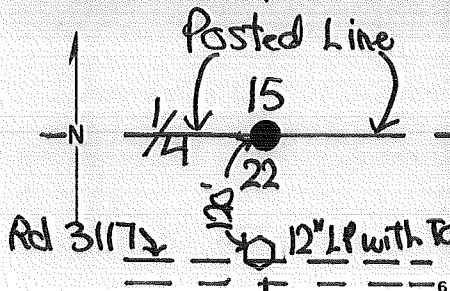
Work Done By H. Hildbrand Title P.L.S. Date 1982 State Registration No. 1898
 Plat or Certified Cor. Record Prepared? No Filed At: Klamath Co. Surveyor's Office Date _____

History of Surveys, G.L.O., etc.	<u>Set Post for corner to Secs 15, 16, 21 & 22</u>	Surveyed By <u>H. Meldrum</u> <u>1880</u>
	<u>A Pine 6 in diam bears S 61° E 54 lks dist</u>	
	<u>A Pine 6 " " " N 14° E 15 " "</u>	
	<u>A Pine 8 " " " S 61° 30' W 16 " "</u>	
	<u>A Pine 10 " " " S 5° W 39 " "</u>	

Index File No. 1363 T.24 S., R. 11 E., W.M. Contract or Surv. No. _____ Cor. N-13

Index File No. 1563 CORNER RECORD (SEARCH) Contract or Survey No. 2-2 Cor. No. N-15
 (Ref. FSM 7151.4)
 T 24 S. R. 11 E. R.D. Fort Rock County Klamath S 1/4 Cor. of
 Merid. Willamette N.F. Deschutes State Oregon Section 15

CORNER DIAGRAM per legend



DESCRIBE CORNER MONUMENT FOUND

None

DESCRIBE BEARING TREES OR OTHER OFFICIAL ACCESSORIES FOUND

Depression + roots N29°W 31.7ft (1880)
Depression + roots S14°E 52.8ft (1880) with
axe marks on chips of wood.

PHOTO IDENTIFICATION DATA

Photo No. _____
 Filed At. _____
 Object Ident. _____
 Ident. By _____
 Signature _____

DESCRIBE CORNER LOCATION RELATIVE TO NEAR-BY FEATURES, ALSO HOW TO REACH CORNER

From 12" L. Pine on the North Side of USFS
Road No. 317 at MP. 1.8 from Hwy 31 (with BT
Tag), Corner is 120 feet North.

CORNER LEGEND:

- FS or Contr. Unverified Other
- Searched For/Not Found
- Evidence Found/Accept.
- Permanent Mon. Set/Fd.

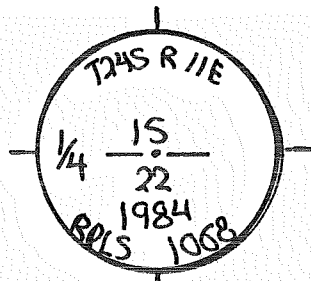
Searched By: D. Bateman Title LS Division PVT Headquarters JMZ Date 6-87

CORNER RECORD (PERPETUATION)

MONUMENT: DESCRIBE NEW MONUMENT SET, OR WORK DONE TO PRESERVE EXISTING MONUMENT

Set USFS Brass Cap Stamped:
Protrudes 4" above the Ground.

MONUMENT STAMPED



No STONES AVAILABLE

ACCESSORIES: DESCRIBE NEW BT'S WITNESS OBJECTS ETC. ESTABLISHED, OR WORK DONE TO PRESERVE EXISTING EVIDENCE

9" L. Pine S34°W 2.3ft "1/4 S22BT" with 1068 washer on 60d Nail
6" upon SE side. Tree also has healed blazes on 3 sides by
unknown authority.

7" L. Pine N33°W 31.8ft "1/4 S15BT" with 1068 washer on 60d Nail
6" upon NE side.

Work Done By D. Bateman Title LS Date 5-84 State Registration No. 1068
or Agency

Plat or Certified Cor. Record Prepared? Yes No Filed At: Klamath Co. Surveyor's Office Date 7-84

History of Surveys, G.L.O., etc. Post by Henry Meldrum 1880.
10" Pine N29°W 48Lks
8" Pine S14°E 80Lks

Index

File No. 1763

CORNER RECORD (SEARCH)

Contract or

(Ref. FSM 7151.4)

Survey No. 2-2

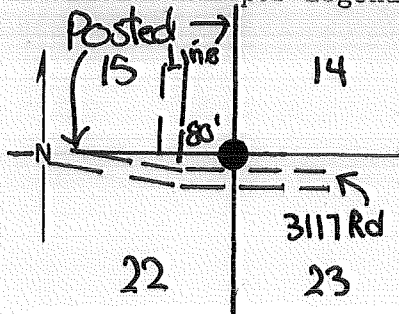
Cor.

No. N-17

T 24 S. R. 11 E. R.D. Fort Rock County Klamath SE Cor. of

Merid. Willamette N.F. Deschutes State Oregon Section 1S

CORNER DIAGRAM per legend



DESCRIBE CORNER MONUMENT FOUND

None - Destroyed By Recd Construction

DESCRIBE BEARING TREES OR OTHER OFFICIAL ACCESSORIES FOUND

None - Unattached Trunk with scribbing, but no stump or roots.

PHOTO IDENTIFICATION DATA

Photo No. _____

Filed At. _____

Object Ident. _____

Ident. By _____

Signature

DESCRIBE CORNER LOCATION RELATIVE TO NEAR-BY FEATURES, ALSO HOW TO REACH CORNER

Corner is 3 miles from Hwy 31 on US FS Rd No. 3117. Corner is 20ft North of E 3117 Rd and 80' East of Spur Rd Running North.

CORNER LEGEND:

FS or Unverified
Contr. Other

○ ◇ Searched For/Not Found

⊗ ⊗ Evidence Found/Accept.

● ◆ Permanent Mon. Set/Fd.

Searched By: D. Bateman

Title LS

Division PVT Headquarters

TMI

Date 7-84

CORNER RECORD (PERPETUATION)


MONUMENT: DESCRIBE NEW MONUMENT SET, OR WORK DONE TO PRESERVE EXISTING MONUMENT

At proportionate position set USFS AC Stamped:

RISING 6" IN A COLLAR OF STONE

ABOUT 28' N. OF ROAD #3117

MONUMENT STAMPED



ACCESSORIES: DESCRIBE NEW BT'S WITNESS OBJECTS ETC. ESTABLISHED, OR WORK DONE TO PRESERVE EXISTING EVIDENCE

9" L. Pine N32°W 34.1ft T24SR11E S15BT' to 60d Nail with #1068 Washer 5" up NE side

10" L. Pine S20°E 54.3ft T24SR11E S23BT' " " " " " 4" " SW side

9" L. Pine S18°W 48.2ft T24SR11E S22BT' " " " " " 6" " NW side

7" L. Pine N32°E 18.2ft T24SR11E S14BT' " " " " " 7" " SE side

Work Done By D. Bateman Title LS Date 5-84 State Registration No. 1068
 Plat or Certified Cor. Record Prepared? Yes No Filed At: Klamath Co. Surveyor's Office Date 7-84

History of Surveys, G.L.O., etc.
Post- Established 1880 by H. Meldrum
12" Pine N52°W 4Lks
10" Pine N06°W 15Lks
18" Pine S60°E 15Lks
10" Pine N62°E 14Lks

Index File No. 1763 T.24 S., R. 11 E., W.M. Contract or Surv. No. 2-2 Cor. N-17

Index

File No.

1963

CORNER RECORD (SEARCH)

(Ref. FSM 7151.4)

Contract or

Survey No.

2-2

Cor.

No.

N-19

T 24

S. R. 11

E.

R.D.

Fort Rock

County

Klamath

Cor. of

Merid. Willamette

N.F. Deschutes

State

Oregon

Section

CORNER DIAGRAM per legend

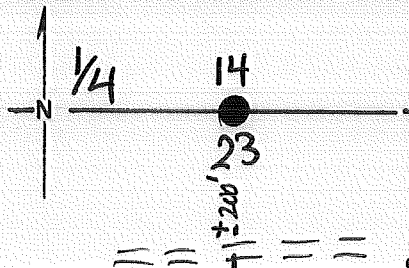


PHOTO IDENTIFICATION DATA

Photo No.

Filed At

Object Ident.

Ident. By

Signature

CORNER LEGEND:

FS or Unverified

Contr. Other



Searched For/Not Found



Evidence Found/Accept.



Permanent Mon. Set/Fd.

DESCRIBE CORNER MONUMENT FOUND

None

DESCRIBE BEARING TREES OR OTHER OFFICIAL ACCESSORIES FOUND

11" Pine Snag with visible scribing for orig

SW BT. N15°E 17.8ft (1880) S57°W 16.5ft

Rotted Stump with scribe marks for orig

NE BT. S07°W 16.5ft N15°E 17.8ft

DESCRIBE CORNER LOCATION RELATIVE TO NEAR-BY FEATURES, ALSO HOW TO REACH CORNER

Corner is 0.5mi East along 3117 Rd from
Jct 2210 Rd and just North of 3117 Rd.

Searched By:

Dick Grace

Title

LS

Division

Pvt

Headquarters

TMI

Date

6-84

CORNER RECORD (PERPETUATION)

MONUMENT: DESCRIBE NEW MONUMENT SET, OR WORK DONE TO PRESERVE EXISTING MONUMENT

Set USFS Brass Cap Stamped:

RISING 6"

No STONES AVAILABLE

ACCESSORIES: DESCRIBE NEW BT'S WITNESS OBJECTS ETC. ESTABLISHED, OR WORK DONE TO PRESERVE EXISTING EVIDENCE

7" L. Pine N78°W 20.6ft "1/4S14BT" with 60d Nail Set 7" up in
N. ~~Base~~ Side with #930 Washer

9" L. Pine S43°E 15.4ft "1/4S23BT" with 60d Nail Set 10" up in
SW Side with #930 Washer

Work Done By D. Graue Title LS Date 5-84 State Registration No. 930
or Agency

Plat or Certified Cor. Record Prepared? (Yes) No Filed At: Klamath Co. Surveyor's Office Date 7-84

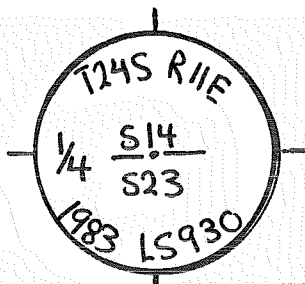
History of Surveys, G.L.O., etc.

Post Established 1880 by H. Melderum

10" Pine S07°W 25LKs

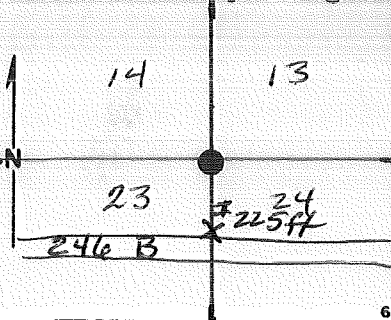
10" Pine N15°W 27LKs

MONUMENT STAMPED



Index File No. 2163 CORNER RECORD (SEARCH) Contract or Survey No. N-21
 (Ref. FSM 7151.4)
 T 24 S. R. 11 E. R.D. Fort Rock County Klamath S & E Cor. of
 Merid. Willamette N.F. Deschutes State Oregon Section 14

CORNER DIAGRAM per legend



DESCRIBE CORNER MONUMENT FOUND

Searched For Nothing Found.

DESCRIBE BEARING TREES OR OTHER OFFICIAL ACCESSORIES FOUND

S 46° 30' W 52' ft is a 14" down and rotting log marked 1 BT
 N 32° W 43' ft is a 14" down and rotting log marked S BT
 6 The NE BT is down rotting and has been transported.

PHOTO IDENTIFICATION DATA

Photo No. _____
 Filed At. _____
 Object Ident. _____
 Ident. By _____
 Signature

The SE BT was destroyed by logging operations.

DESCRIBE CORNER LOCATION RELATIVE TO NEAR-BY FEATURES, ALSO HOW TO REACH CORNER

CORNER LEGEND:

- FS or Unverified
- Contr. Other
- ◊ Searched For/Not Found
- ⊗ ⊗ Evidence Found/Accept.;
- ◆ Permanent Mon. Set/Pd.

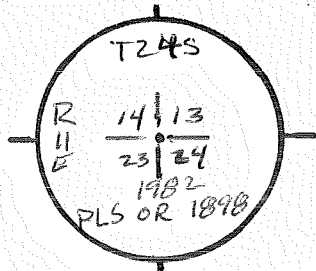
Searched By: R. Hildebrand Title PLS Division _____ Headquarters BEND Date 1982

CORNER RECORD (PERPETUATION)

MONUMENT: DESCRIBE NEW MONUMENT SET, OR WORK DONE TO PRESERVE EXISTING MONUMENT

Set $2\frac{1}{2}$ " x 32" Brass Capped Steel Pipe
 28" in the ground in a mound of stone

MONUMENT STAMPED



ACCESSORIES: DESCRIBE NEW BT'S WITNESS OBJECTS ETC. ESTABLISHED, OR WORK DONE TO PRESERVE EXISTING EVIDENCE

- A 10" L.P. Pipe bears N 38° E 25⁵⁸ ft marked T245 R11E513BT Nail in W-base
- A 10" " " " " N 20° 15' W 32⁴² ft " T245 R11E514 BT Nail in W-base
- A 6" " " " " S 59° 15' W 42³² ft " T245 R11E523BT Nail in W-base
- A 6" " " " " S 40° E 41⁶⁸ ft " T245 R11E524BT Nail in S-base

Work Done By H. Meldrum Title P.L.S. Date 1982 State Registration No. 1898
 or Agency

Classified or Cor. Record Prepared? No Filed At: Klamath Co., Surveyor's Office Date

History of Surveys, G.L.O., etc.	Set post for corner to Secs 13, 14, 23, & 24.	Surveyed By
	A Pine 12" in diam bears N 25° E 149 lks dist	H. Meldrum
	A Pine 12 " " " N 32° W 66 " "	1880
	A Pine 14 " " " S 21° E 278 " "	
	A Pine 12 " " " S 46° W 79 " "	

Index File No. 2163 T. 24 S., R. 11 E., W.M. Contract or Surv. No. Cor. N-21

Index File No. 0564
T 245 R. 11 E
Merid. WMT

CORNER RECORD (SEARCH)
(Ref. FSM 7151.4)

Tract or Survey No. _____
County Keang M
State OR.

Cor. No. Q-05
N/16 Cor. Sec 19 & 20

R.D. CRESCENT
N.F. DES.

CORNER DIAGRAM



DESCRIBE CORNER MONUMENT FOUND _____ 1

DESCRIBE BEARING TREES OR OTHER OFFICIAL ACCESSORIES FOUND _____ 2

PHOTO IDENTIFICATION DATA

Photo No. _____
Filed At. _____
Object Ident. _____
Ident. By _____
Signature _____ 7

DESCRIBE CORNER LOCATION RELATIVE TO NEAR-BY FEATURES, ALSO HOW TO REACH CORNER _____ 3

PLANE COORDINATE POSITION DATA

State _____ Zone _____
X _____
Y _____
Estab. By _____
Agency _____ 8

Signature WF STEELS

Title _____ Division _____ Headquarters GTC

Date 1977 7100-52 (3 63) 5

CORNER RECORD (PERPETUATION)

MONUMENT
STAMPED:

MONUMENT: DESCRIBE NEW MONUMENT SET, OR WORK DONE TO PRESERVE EXISTING MONUMENT

SET 5/8" X 30" ACSR RSG. 6"

7245 RITE
N 1/16
S 19 1/2
RS 622

9

ACCESSORIES: DESCRIBE NEW BT'S WITNESS OBJECTS ETC. ESTABLISHED, OR WORK DONE TO PRESERVE EXISTING EVIDENCE

9" L. PINE BRS. 580 W 35 3/4 FT. & 60d NL. BASE MKD. N 1/16 S 19 BT
13" " " " 57 1/4 E 2 1/2 FT. " " " " " " " " 520 "

10

Work Done W F STEERS JR Title PLS Date 1977 State Registration No. 09-622
or Agency

Certified Cor. Record Prepared? Yes No Filed At: NOT FILED Date

11

REMARKS
RSG 29/13

Index File No. 0564 T. 24 S. R. 11 E. M.

Tract or Surv. No.

Cor. 0-05

USDA-FOREST SERVICE

Index
File No. 0565

T. 24 S. R. 11 E. R.D. CRESCENT County KLAMATH Tract or Survey No. _____
 Merid. WILLAMETTE N.F. DESCHUTES State OREGON E/4 Cor. No. P-05
 COR. of SEC. 19
 COR. of SEC. _____

CORNER DIAGRAM PER LEGEND



DESCRIBE CORNER MONUMENT FOUND

DESCRIBE BEARING TREES OR OTHER OFFICIAL ACCESSORIES FOUND

BT #1 DEAD BUT INTACT AND ROTTEN, DEAD AND DOWN TREE AT THE CORRECT BRNG. AND DIST. FOR #2.

PHOTO IDENTIFICATION DATA

Photo No. _____
 Filed At. _____
 Object Ident. _____
 Ident. By _____
Signature

DESCRIBE CORNER LOCATION RELATIVE TO NEAR-BY FEATURES, ALSO HOW TO REACH CORNER

Corner Legend:

- Searched for/Not Found
- Evidence Found/Accept
- Permanent Monument

Signature
WILLIAM F. STEERS

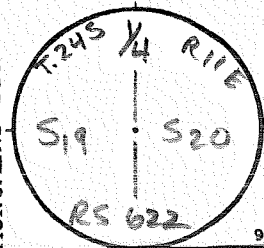
Title SURVEYOR Division _____ Headquarters GTC Date D-7100-52 (3/79)

CORNER RECORD (PERPETUATION)

MONUMENT DESCRIBE NEW MONUMENT SET, OR WORK DONE TO PRESERVE EXISTING MONUMENT

I SET A BRASS CAP MOUNTED ON A 2" X 30" IRON PIPE SET 24" INTO GROUND AT A POINT ESTABLISHED FROM BT CALL FROM WHICH (NEW BT'S BELOW)

MONUMENT SET/STAMPED



ACCESSORIES DESCRIBE NEW BT'S WITNESS OBJECTS ETC. ESTABLISHED, OR WORK DONE TO PRESERVE EXISTING EVIDENCE

NEW BT'S

A LP	7.1 ins. dia. brs.	N 59 W	172 FT	mkd.	1/4 S 19 BT
A LP	9.9 ins. dia. brs.	S 64 E	28 FT	mkd.	1/4 S 20 BT
A	ins. dia. brs.			mkd.	
A	ins. dia. brs.			mkd.	

ALL MEASUREMENTS ARE TO A 60D NAIL AT BASE OF TREE. (SOUNDINGS TAKEN WITH COMPASS)

USING 200E DECLINATION
 Work Done By WF STEERS Title SURVEYOR Date _____ State Registration No. R622
 or Agency _____
 PLAT PREPARED OR
 Certified Cor. Record Prepared? Yes No Filed At: CO. SURVEYOR'S OFFICE Date _____

REMARKS

CARD REC'D FROM D-2 4/82

Index File No. 0565

T. 24 S., R. 11 E., W.M.

Tract or Surv. No.

Cor. P-05

USDA-FOREST SERVICE

Index
File No. 0965

CORNER RECORD (SEARCH)

(Ref. FSM 7.151.4)

Tract or
Survey No.

Cor.
No. P-09

T. 24 S. R. 11

E. R.D. FT. ROCK

County DESCHUTES

E/4 COR. of SEC. 20

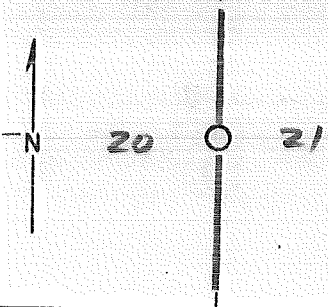
Merid. WILLAMETTE

N.F. DESCHUTES

State OREGON

COR. of SEC. 1

CORNER DIAGRAM PER LEGEND



DESCRIBE CORNER MONUMENT FOUND

SF/NF

DESCRIBE BEARING TREES OR OTHER OFFICIAL ACCESSORIES FOUND

SF/NF
(LOGGED OVER)

PHOTO IDENTIFICATION DATA

Photo No. _____
Filed At. _____
Object Ident. _____
Ident. By _____
Signature

DESCRIBE CORNER LOCATION RELATIVE TO NEAR-BY FEATURES, ALSO HOW TO REACH CORNER

- Corner Legend:
- Searched for/Not Found
 - Evidence Found/Accept
 - Permanent Monument

Signature JP

Title

Division

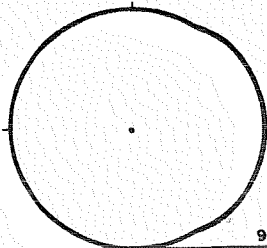
Headquarters

Date 8/1 D-7100-52 (3/79)

CORNER RECORD (PERPETUATION)

MONUMENT DESCRIBE NEW MONUMENT SET, OR WORK DONE TO PRESERVE EXISTING MONUMENT

MONUMENT SET



9

ACCESSORIES DESCRIBE NEW BT'S WITNESS OBJECTS ETC. ESTABLISHED, OR WORK DONE TO PRESERVE EXISTING EVIDENCE

10

Work Done By _____ Title _____ Date _____ State Registration No. or Agency _____
PLAT PREPARED OR
Certified Cor. Record Prepared? Yes No Filed At: Co. SURVEYOR'S OFFICE Date

11

REMARKS

CARD RCVD FROM D-2 4/82

Index File No.

0965

T. 24 S., R. 11 E., W.M.

Tract or Surv. No.

Cor.

P09

12

13

Index
File No. 1365

CORNER RECORD (SEARCH)
(Ref. FSM 7.151.4)

Tract or
Survey No. _____

Cor.
No. P-13.

T. 24 S. R. 11

E. R.D. ETROCK

County Deschutes

COR. of SEC. _____

Merid. WILLAMETTE


N.F. DESCHUTES

State OREGON

COR. of SEC. _____

CORNER DIAGRAM PER LEGEND

DESCRIBE CORNER MONUMENT FOUND



S&NF

DESCRIBE BEARING TREES OR OTHER OFFICIAL ACCESSORIES FOUND

Sec. board says cor 7 Ft which is in Rd.
30" ponderosa possible line TREE

PHOTO IDENTIFICATION DATA

Photo No. _____
Filed At. _____
Object Ident. _____
Ident. By _____
Signature

DESCRIBE CORNER LOCATION RELATIVE TO NEAR-BY FEATURES, ALSO HOW TO REACH CORNER

Corner Legend:

- Searched for/Not Found
- Evidence Found/Accept.
- Permanent Monument

Signature JP

Title _____

Division _____

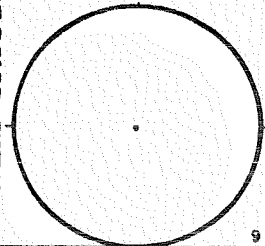
Headquarters _____

Date 8/10-7100-52(3/79)

CORNER RECORD (PERPETUATION)

MONUMENT DESCRIBE NEW MONUMENT SET, OR WORK DONE TO PRESERVE EXISTING MONUMENT

MONUMENT STAMPED



9

ACCESSORIES DESCRIBE NEW BT'S WITNESS OBJECTS ETC. ESTABLISHED, OR WORK DONE TO PRESERVE EXISTING EVIDENCE

10

Work Done By _____ Title _____ Date _____ State Registration No. or Agency _____
PLAT PREPARED OR
Certified Cor. Record Prepared? Yes No Filed At: Co. SURVEYOR'S OFFICE Date

11

REMARKS

12

Index File No. 1365 T. 24 S., R. 11 E., W.M.

Tract or Surv. No.

Cor. P-13

13

Index File No. 1765

CORNER RECORD (SEARCH) Contract or Survey No. (Ref. FSM 7151.4)

Cor. No. P-17

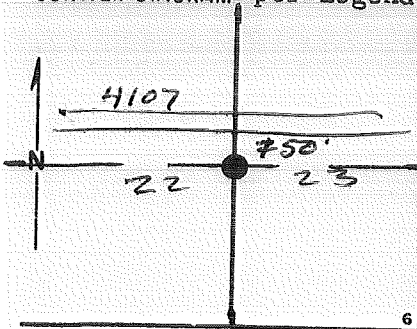
T 24 S. R. 11 E. R.D. Fort Rock County Klamath

Merid. Willamette N.F. Deschutes State Oregon

E/4 Cor. of Section 22

CORNER DIAGRAM per legend

DESCRIBE CORNER MONUMENT FOUND



Searched For Nothing Found

DESCRIBE BEARING TREES OR OTHER OFFICIAL ACCESSORIES FOUND

N82°W 92 ft a 20" Pine down and Rotting marks 1/45 BT
S55°E 119 ft a rotted Pine with No Visible marks.

PHOTO IDENTIFICATION DATA

Photo No. _____
Filed At. _____
Object Ident. _____
Ident. By _____

Signature _____

DESCRIBE CORNER LOCATION RELATIVE TO NEAR-BY FEATURES, ALSO HOW TO REACH CORNER

CORNER LEGEND:

- FS or Unverified
- Constr. Other
- Searched For/Not Found
- ◇ Searched For/Not Found
- ⊗ Evidence Found/Accept.;
- ⊗ Evidence Found/Accept.;
- Permanent Mon. Set/Fd.
- ◆ Permanent Mon. Set/Fd.

Searched By: R. Hildebrand

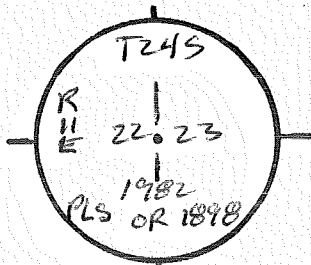
Title PLS Division _____ Headquarters BEND Date 1982

CORNER RECORD (PERPETUATION)

MONUMENT: DESCRIBE NEW MONUMENT SET, OR WORK DONE TO PRESERVE EXISTING MONUMENT

Set a 2 1/2" x 32" Brass-Capped Steel Pipe
26" in the Ground.

MONUMENT STAMPED



ACCESSORIES: DESCRIBE NEW BT'S WITNESS OBJECTS ETC. ESTABLISHED, OR WORK DONE TO PRESERVE EXISTING EVIDENCE

A 7" LP. Pine bears S 31° W 37 1/4" H marked 1/4 S 22 BT Nail in E base
An. 8" " " " S 70° E 23 1/4" H " 1/4 S 23 BT " " S base

Work Done By H. Hildebrand Title P.L.S. Date 1982 State Registration No. 1898
or Agency

Established Cor. Record Prepared? Yes No Filed At: Klamath Co. Surveyor's Office Date

History of Surveys, G.L.O., etc. Set Post for 1/4 Sec. Corner
A pine 18 in diam bears N 82° W 15 lks dist
A pine 20 " " " S 55° E 18 " "
Surveyed by H. Meldrum 1880

Index File No. 1765 T. 24 S., R. 11 E., W.M.

Contract or Surv. No.

Cor. P-17

USDA-FOREST SERVICE

Index

File No. D-5T 24 S. R. 11 E.Merid. Willamette

CORNER RECORD (SEARCH)

(Ref. FSM 7151.4)

R.D. Crescent County KlamathN.F. Deschutes State OregonCont. No. 53-0466-7-03451

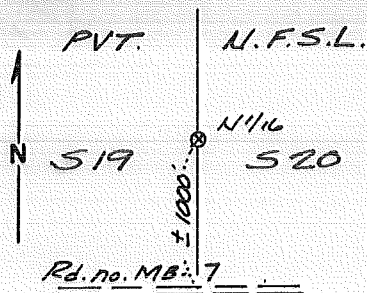
Tract or

Survey No. Cad. 7-1

Cor.

No. _____

CORNER DIAGRAM



DESCRIBE CORNER MONUMENT FOUND

51/8" iron rod w/ 1 1/4" alum. cap 5" above
grnd. stamped:

Note - 1 frnd. this cap to be out of pos.
N 85° W 24.43' Not held

DESCRIBE BEARING TREES OR OTHER OFFICIAL ACCESSORIES FOUND

12" L.P. brs. S 80° E 3.0'

10" L.P. brs. S 82° W 35.8'

PHOTO IDENTIFICATION DATA

Photo No. _____

Filed At. _____

Object Ident. _____

Ident. By _____

Signature

PLANE COORDINATE POSITION DATA

State _____ Zone _____

X _____

Y _____

Estab. By _____

Agency

DESCRIBE CORNER LOCATION RELATIVE TO NEAR-BY FEATURES, ALSO HOW TO REACH CORNER

Take Rd no. MB-13 from Hwv. 31 southwesterly
± 1/2 mi. to Jct. of Rd. no. MB-7. Take MB-7
easterly ± 1/4 mi. to N-S section line crossing.
Corner is ± 1000 north of road.

Signature

Robert M. Karl

Title

P.L.S.

Division

Headquarters

Bend

Date

Dec. 87

FS-7100-52 (3/68)

5

CORNER RECORD (PERPETUATION)

MONUMENT : DESCRIBE NEW MONUMENT SET, OR WORK DONE TO PRESERVE EXISTING MONUMENT

*Set 2 1/2" brass cap in true position 3" above grnd.
 Set polymer post north of cap w/ "property boundary"
 & "Survey Marker" decals*

T245 R11E
 N1/16
 S19 | S20
 1988
 PLS 1642
 9

ACCESSORIES : DESCRIBE NEW BT'S WITNESS OBJECTS ETC. ESTABLISHED, OR WORK DONE TO PRESERVE EXISTING EVIDENCE

Scribed 2 B.T.'s

12" L.A. S 57° 45' E 36.5' scribed "N 1/16 S 20 BT"

7" L.A. N 79° 45' W 36.1' " " " N 1/16 S 19 BT"

nailed brass "LS 1642" washers in blaze between "B.T"

Tagged trees w/ 54-3 & 54-9 signs

10

Work Done By B. Karl Title P.L.S. Date Dec. 87 State Registration No. or Agency Dr. L.S. 1642

Certified Cor. Record Prepared? Yes No Filed At: _____ Date _____

11

REMARKS

Witness to Cor. : Russell Karl Jr., P.L.S.

12

Index File No. 0-5 T. 245 R. 11E W. M. Tract or Surv. No. _____ Cor. _____

13

USDA-FOREST SERVICE

Cont. No. 53-0466-7-03451

Index

CORNER RECORD (SEARCH)

Tract or

Cor.

File No. P-5

(Ref. FSM 7151.4)

Survey No. Cad. 7-1

No. _____

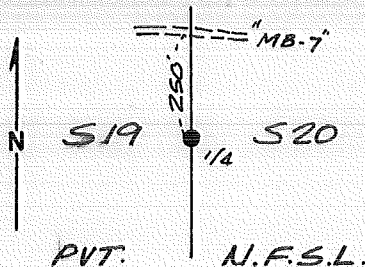
T 24 S. R. 11 E.

R.D. Crescent County Klamath

Merid. Willamette

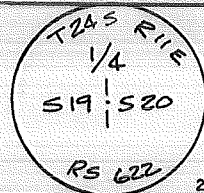
N.F. Deschutes State Oregon

CORNER DIAGRAM



DESCRIBE CORNER MONUMENT FOUND

2 1/2" brass cap 6" above grnd. in rock mound stamped:



DESCRIBE BEARING TREES OR OTHER OFFICIAL ACCESSORIES FOUND

orig. stump 16" brs. EAST 12.5' (vis. scribing)
10" L.P. brs. S 60° E 29.0'
7" L.P. brs. N 58° W 18.3'

PHOTO IDENTIFICATION DATA

Photo No. _____

Filed At. _____

Object Ident. _____

Ident. By _____

Signature

PLANE COORDINATE POSITION DATA

State _____ Zone _____

X _____

Y _____

Estab. By _____

Agency

DESCRIBE CORNER LOCATION RELATIVE TO NEAR-BY FEATURES, ALSO HOW TO REACH CORNER

Take Rd. no. MB-13 from Hwy. 31 southwesterly 0.5 mi. to Jct. of Rd. no. MB-7. Take MB-7 easterly ± 1/4 mi. to N-S section line crossing. Corner is ± 250 ft. south of road.

Signature

Title

Division

Headquarters

Date

FS-7100-52 (3/68)

Robert M. Karl

P.L.S.

Bend

Dec. 87

4

5

CORNER RECORD (PERPETUATION)

MONUMENT: DESCRIBE NEW MONUMENT SET, OR WORK DONE TO PRESERVE EXISTING MONUMENT

None

9

ACCESSORIES : DESCRIBE NEW BT'S WITNESS OBJECTS ETC. ESTABLISHED, OR WORK DONE TO PRESERVE EXISTING EVIDENCE

None

10

Work Done By B. Karl Title P.L.S. Date Dec. 87 State Registration No. Dr. L.S. 1642
or Agency

Certified Cor. Record Prepared? Yes No Filed At: _____ Date _____

11

REMARKS

Witness to Cor.: Russell Karl Jr., P.L.S.

12

Index File No. P-5 T. 245 R. 11 E W.M. Tract or Surv. No. _____ Cor. _____

13

USDA-FOREST SERVICE

Index File No. Q-5

CORNER RECORD (SEARCH)
(Ref. FSM 7151.4)

Cont. No. 53-0466-7-03451

T 24 S. R. 11 E.

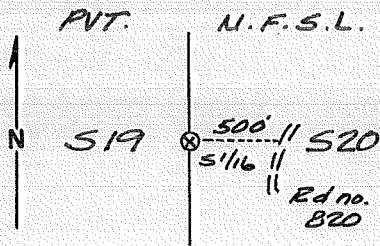
R.D. Crescent County Klamath

Merid. Willamette

N.F. Deschutes State Oregon

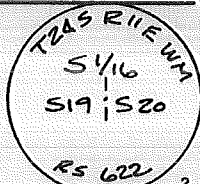
Tract or Survey No. Cad. 7-1 Cor. No. _____

CORNER DIAGRAM



DESCRIBE CORNER MONUMENT FOUND

518" iron rod w/ 1 1/4" alum. cap 2" above
grnd. marked:
Cap held



DESCRIBE BEARING TREES OR OTHER OFFICIAL ACCESSORIES FOUND

14" L.P. brs. S 86° W 10.9'
16" L.P. brs. S 82° E 45.5'

PHOTO IDENTIFICATION DATA

Photo No. _____
Filed At. _____
Object Ident. _____
Ident. By _____
Signature _____

PLANE COORDINATE POSITION DATA

State _____ Zone _____
X _____
Y _____
Estob. By _____
Agency _____

DESCRIBE CORNER LOCATION RELATIVE TO NEAR-BY FEATURES, ALSO HOW TO REACH CORNER

Take Rd. no. 9775 from Hwy. 31 southwesterly
0.4 mi. to Jct. of Rd no. MB-14. Take MB-14 ± 0.8
mi. to Jct. Rd no. 820. Take 820 ± 0.3 mi.
Corner is ± 500 ft. westerly.

Signature Robert M. Karl

Title P.I.S. Division _____ Headquarters Bend Date Dec 87 FS-7100-52 (3/68)

CORNER RECORD (PERPETUATION)

MONUMENT: DESCRIBE NEW MONUMENT SET, OR WORK DONE TO PRESERVE EXISTING MONUMENT

None

9

ACCESSORIES : DESCRIBE NEW BT'S WITNESS OBJECTS ETC. ESTABLISHED, OR WORK DONE TO PRESERVE EXISTING EVIDENCE

None

10

Work Done By B. Karl Title P.L.S. Date Dec. 87 State Registration No. Or. L.S. 1642
or Agency

Certified Cor. Record Prepared? Yes

No

Filed At:

Date

11

REMARKS

Witness to Cor.: Russell Karl Jr., P.L.S.

12

Index File No. Q-5 T. 24S R. 11 E. W.M.

Tract or Surv. No.

Cor.

13

USDA-FOREST SERVICE

Index

File No.

R-1

T 24 S.

R. 11 E.

Merid. Willamette

CORNER RECORD (SEARCH)

(Ref. FSM 7151.4)

R.D.

Crescent

County

Klamath

N.F.

Deschutes

State

Oregon

Cont. No. 53-0466-7-03451

Tract or

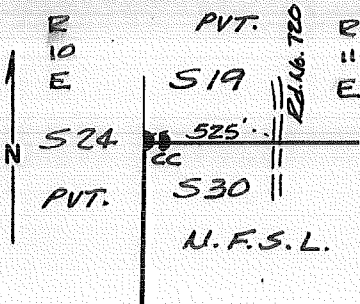
Survey No.

Cad. 7-1

Cor.


No.

CORNER DIAGRAM



DESCRIBE CORNER MONUMENT FOUND

2 1/2" brass cap 6" above grnd. miked:
1 stamped "AM" on cap



DESCRIBE BEARING TREES OR OTHER OFFICIAL ACCESSORIES FOUND

12" L.P. brs. N 82° W 19.7'
6" P.P. brs. N 16° E 26.7'
14" L.P. brs. S 53° E 19.1' (dead)
15" L.P. brs. N 62° W 33.4' (orig. vis. scribe
dead & down)

PHOTO IDENTIFICATION DATA

Photo No. _____
Filed At. _____
Object Ident. _____
Ident. By _____
Signature _____

DESCRIBE CORNER LOCATION RELATIVE TO NEAR-BY FEATURES, ALSO HOW TO REACH CORNER

Take Rd. "MB-13 from Hwy. 31 southwesterly
1/2 mi. to Rd. "MB-7. Take MB-7 1.4 mi. to Rd.
No. 720. Take 720 1.6 mi to E-W line crossing.
Corner is 525 west.

PLANE COORDINATE POSITION DATA

State _____ Zone _____
X _____
Y _____
Estab. By _____
Agency _____

Signature Robert M. Karl

Title P.L.S.

Division

Headquarters

Bend

Date

Dec. 87

FS-7100-52 (3/68)

CORNER RECORD (PERPETUATION)

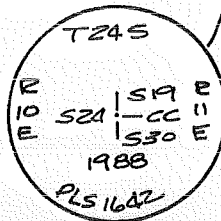
MONUMENT: DESCRIBE NEW MONUMENT SET, OR WORK DONE TO PRESERVE EXISTING MONUMENT

~~None~~ Set 2 1/2" x 30" I.P. & B.C. 2" ab. grd. at true intersect position
 Set polymer posts south & east w/ "Property Boundary" &
 "Survey Marker" signs.

Note - cap is S89°52'44"W 2.62' from GLO cap

ACCESSORIES : DESCRIBE NEW BT'S WITNESS OBJECTS ETC. ESTABLISHED, OR WORK DONE TO PRESERVE EXISTING EVIDENCE

~~None~~ Used exist. B.T.s for exist find. B.C. (G.L.O. pos.)
 6" P.P. N20°E 27.1' scribed "CCT 245 R11 E S19 BT"
 14" P.P. S56°E 21.2' " " " CCT 245 R11 E S30 BT"
 12" P.P. N75°W 17.0' " " " CCT 245 R11 E S24 BT"



Work Done By B. Karl Title P.L.S. Date Dec. 87 State Registration No. Or. L.S. 1642
 or Agency

Certified Cor. Record Prepared? Yes No Filed At: _____ Date _____

REMARKS

Witness to Cor.: Russell Karl Jr., P.L.S.

Index File No. R-1 T. 245 R. 11 E W.M.

Tract or Surv. No. _____

Cor. _____

USDA-FOREST SERVICE

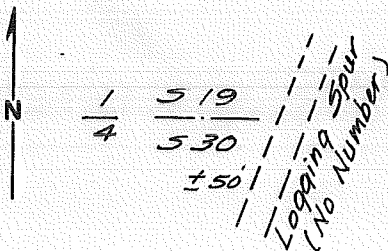
Index
File No. R-3T 245 R. 11 EMerid. Willamette

CORNER RECORD (SEARCH)

(Ref. FSM 7151.4)

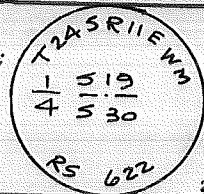
R.D. CrescentN.F. DeschutesCounty KlamathState OregonTract or
Survey No. _____Cor.
No. R-3Cont. No. 53-0466-7-03451

CORNER DIAGRAM



DESCRIBE CORNER MONUMENT FOUND

Found 2 1/2" B.C.I.P. 6" above grnd mkd.:
Fd. old cruiser's post lying nearby.



DESCRIBE BEARING TREES OR OTHER OFFICIAL ACCESSORIES FOUND

Found 1 orig. B.T. and 1 B.T. by 622.
12" L.P. bears N 10° E 47.9'; blaze visible (orig.)
10" L.P. bears S 50° E 33.6' (622)

PHOTO IDENTIFICATION DATA

Photo No. _____

Filed At. _____

Object Ident. _____

Ident. By _____

Signature

PLANE COORDINATE POSITION DATA

State _____ Zone _____

X _____

Y _____

Estab. By _____

Agency -

DESCRIBE CORNER LOCATION RELATIVE TO NEAR-BY FEATURES, ALSO HOW TO REACH CORNER

Take Hwy. 31 to approx. cor. common to secs. 18,
19, 20 & 17. Take Road MB 13 to F.S. Rd. 760 (approx.
1 mile). Take Rd. 760 West approx 1/4 mile. Watch
for logging spur north (not numbered) ± 1/4 mile
and look for F.S. bndy. sign. Cor. is ± 50' west.

Signature

Robert M. Karl

Title

P.L.S.

Division

Bend

Headquarters

Date

11/21/88

FS-7100-52 (3/68)

CORNER RECORD (PERPETUATION)

MONUMENT: DESCRIBE NEW MONUMENT SET, OR WORK DONE TO PRESERVE EXISTING MONUMENT

Set F.S. "monument" post 3° West.

ACCESSORIES: DESCRIBE NEW BT'S WITNESS OBJECTS ETC. ESTABLISHED, OR WORK DONE TO PRESERVE EXISTING EVIDENCE

Scribed 2 new B.T.s:

A 7" P.P. bears S 70° 00' W 17.6' scribed "1/4 S 30 BT"

A 7" P.P. bears N 16° 00' W 31.9' " "1/4 S 19 BT"

Work Done By. B. Karl Title P.L.S. Date 12/87 State Registration No. or Agency Or. P.L.S. 16 ~~1~~ 2

Certified Cor. Record Prepared? Yes No Filed At: _____ Date _____

REMARKS

Witness to corner:

Russell Karl, Jr., P.L.S. 2257

Index File No. T. R. M. Tract or Surv. No. Cor.

USDA-FOREST SERVICE

Index File No. R-4

CORNER RECORD (SEARCH)

(Ref. FSM 7151.4)

Cont. No. 53-0466-7-03451

Tract or Survey No. Cad. 7-1 Cor. No. _____

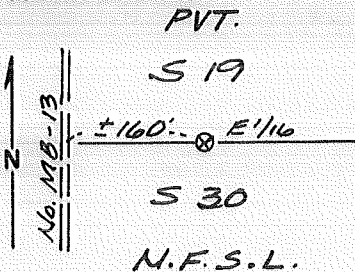
T 24 S. R. 11 E.

R.D. Crescent County Klamath

Merid. Willamette

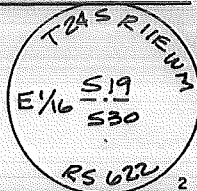
N.F. Deschutes State Oregon

CORNER DIAGRAM



DESCRIBE CORNER MONUMENT FOUND

5/8" iron rod w/ 1/4" alum. cap 2" above grad. marked:



DESCRIBE BEARING TREES OR OTHER OFFICIAL ACCESSORIES FOUND

12" L.P. brs. S 17° E 25.6'
8" L.P. brs. N 30° W 4.8'

PHOTO IDENTIFICATION DATA

Photo No. _____
Filed At. _____
Object Ident. _____
Ident. By _____
Signature _____

DESCRIBE CORNER LOCATION RELATIVE TO NEAR-BY FEATURES, ALSO HOW TO REACH CORNER

Take rd. no. MB-13 from Hwy. 31 southwesterly 1.1 mi. to E-W section line crossing. Corner is ± 160 ft East.

PLANE COORDINATE POSITION DATA

State _____ Zone _____
X _____
Y _____
Estab. By _____
Agency _____

Signature Robert M. Karl

Title P.L.S.

Division _____

Headquarters Bend

Date Dec. 87

FS-7100-52 (3/68)

CORNER RECORD (PERPETUATION)

MONUMENT: DESCRIBE NEW MONUMENT SET, OR WORK DONE TO PRESERVE EXISTING MONUMENT

None

9

ACCESSORIES : DESCRIBE NEW BT'S WITNESS OBJECTS ETC. ESTABLISHED, OR WORK DONE TO PRESERVE EXISTING EVIDENCE

None

10

Work Done By *B. Karl* Title *P.L.S.* Date *Dec. 87* State Registration No. *Dr. L.S. 1642*
or Agency

Certified Cor. Record Prepared? Yes No Filed At: _____ Date _____

11

REMARKS

Witness to Cor.: Russell Karl Jr., P.L.S.

12

Index File No. *R-4 T. 245 R. 11 E W.M.* Tract or Surv. No. _____ Cor. _____

13

USDA-FOREST SERVICE

Index R-5
File No. _____

T 24 S. R. 11 E.

Merid. Willamette

CORNER RECORD (SEARCH)

(Ref. FSM 7151.4)

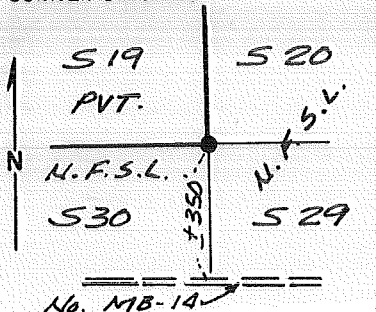
R.D. Crescent County Klamath

N.F. Deschutes State Oregon

Cont. No. 53-0466-7-03451

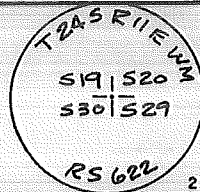
Tract or Survey No. Cad. 7-1 Cor. No. _____

CORNER DIAGRAM



DESCRIBE CORNER MONUMENT FOUND

2 1/2" brass cap 6" above grnd. miked.



DESCRIBE BEARING TREES OR OTHER OFFICIAL ACCESSORIES FOUND

10" L.P. brs. N 38° E 53.3' (dead)
dead & down L.P. brs. S 42° E 58.4' (orig.)
8" L.P. N 65° W 26.6', dead
7" L.P. brs. S 45° E 57.1'
10" L.P. brs. S 60° W 24.9' (dead)
(this corner needs maintenance)

PHOTO IDENTIFICATION DATA

Photo No. _____
 Filed At. _____
 Object Ident. _____
 Ident. By _____
 Signature _____

DESCRIBE CORNER LOCATION RELATIVE TO NEAR-BY FEATURES, ALSO HOW TO REACH CORNER

Take rd. no. 9775 from Hwy. 31 southwesterly
0.4 mi. to Jct. of rd. no. MB-14. Take MB-14 ± 1 mi.
Corner is ± 350 ft. north of road.

PLANE COORDINATE POSITION DATA

State _____ Zone _____
 X _____
 Y _____
 Estab. By _____
 Agency _____

Signature Robert M. Karl

Title P.L.S.

Division _____

Headquarters _____

Date _____

FS-7100-52 (3/68)

Dec. 87

CORNER RECORD (PERPETUATION)

MONUMENT: DESCRIBE NEW MONUMENT SET, OR WORK DONE TO PRESERVE EXISTING MONUMENT

None

9

ACCESSORIES: DESCRIBE NEW BT'S WITNESS OBJECTS ETC. ESTABLISHED, OR WORK DONE TO PRESERVE EXISTING EVIDENCE

None

10

Work Done By B. Karl Title P.L.S. Date Dec. 87 State Registration No. Or. L.S. 1642
or Agency

Certified Cor. Record Prepared? Yes No Filed At: _____ Date _____

11

REMARKS

Witness to Cor.: Russell Karl Jr., P.L.S.

12

Index File No. R-5 T.245 R.11E. W.M.

Tract or Surv. No. _____

Cor. _____

13

Index
 File No. 0967
 T. 24 S. R. 11 E. R.D. Crescent
 Merid. WILLAMETTE N.F. DESCHUTES

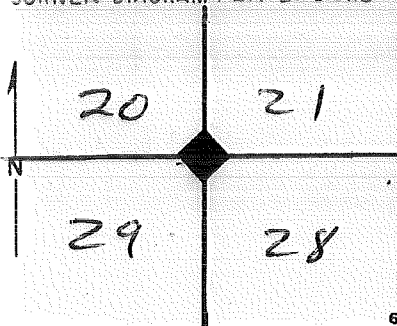
CORNER RECORD (SEARCH)

(Ref. FSM 7.151.4)

Tract or Survey No. _____
 Cor. No. R-09
SE COR. of SEC. 20
SW COR. of SEC. 21

County Klamath State OREGON

CORNER DIAGRAM PER LEGEND



DESCRIBE CORNER MONUMENT FOUND

At the corner I found two squared up posts and a fence post driven into the ground. I removed the fence post so that it would not interfere with my compass.

2

DESCRIBE BEARING TREES OR OTHER OFFICIAL ACCESSORIES FOUND

Road construction destroyed BT numbers 1, 3, and 4. BT number 2 was a live standing Lodgepole Pine with healed blazes. Because it was the only remaining bearing tree I Opened the blaze.

3

PHOTO IDENTIFICATION DATA

Photo No. _____
 Filed At _____
 Object Ident. _____
 Ident. By _____
Signature

7

DESCRIBE CORNER LOCATION RELATIVE TO NEAR-BY FEATURES, ALSO HOW TO REACH CORNER

At beginning of fire road F-4161 (from search card 2/76)

1

Corner Legend:

- Searched for/Not Found
- Evidence Found/Accept
- Permanent Monument

Signature _____ Title _____ Division _____ Headquarters _____ Date D-7100-52 (3/79)

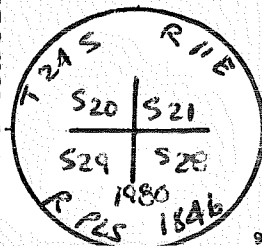
5

CORNER RECORD (PERPETUATION)

MONUMENT DESCRIBE NEW MONUMENT SET, OR WORK DONE TO PRESERVE EXISTING MONUMENT

Using the bearing and distance from BT #2 I reset the corner.
I set a 30" X 2" aluminum pipe with a 3" aluminum cap 28" into the ground and marked it.

MONUMENT SET



ACCESSORIES DESCRIBE NEW B[']'s WITNESS OBJECTS ETC. ESTABLISHED, OR WORK DONE TO PRESERVE EXISTING EVIDENCE

I blazed and scribed three new bearing trees:

1. A 5" Lodgepole pine bears N. 89 E., 56.40 feet.
2. A 14" " " " S. 31 E., 113.75 feet.
3. A 10" " " " S. 39°30'W., 5.95 feet.

Measurements from the bearing tree to the corner are from the base of the original blaze. Measurements from new trees are to a nail driven into side of trees.

Work Done By John Shinn Title PLS Date _____ State Registration No. 1846
PLAT PREPARED OR or Agency _____
 Certified Cor. Record Prepared? Yes No Filed At: Co. SURVEYOR'S OFFICE Date _____

REMARKS

Copy of Certificate in Cert. Book.

R-09

USDA-FOREST SERVICE

Index
File No. 1167

CORNER RECORD (SEARCH)

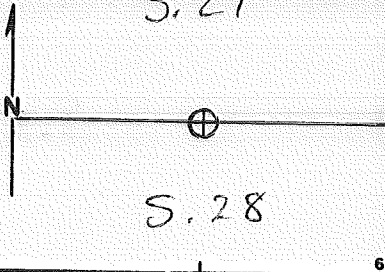
(Ref. FSM 7151.4)

Tract or
Survey No. _____
Cor. No. R-11

T 24 S. R. 11 E. R.D. CRESCENT County KLAMATH N/A Cor. Sec. 28

Merid. WILLAMETTE N.F. DESCHUTES State OREGON S/A Cor. Sec. 21

CORNER DIAGRAM



DESCRIBE CORNER MONUMENT FOUND

WOOD POST ON GROUND 7 LKS.
SOUTH of LOCATION POSTER

DESCRIBE BEARING TREES OR OTHER OFFICIAL ACCESSORIES FOUND

NONE

PHOTO IDENTIFICATION DATA

Photo No. _____
Filed At. _____
Object Ident. _____
Ident. By _____

Signature

PLANE COORDINATE POSITION DATA

State _____ Zone _____
X _____
Y _____
Estab. By _____
Agency

Signature B. BISHOP

Title

Division

Headquarters

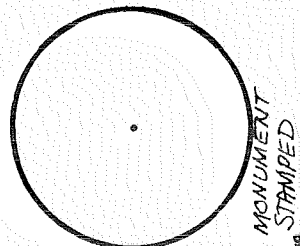
Date

2/76

D-7100-52 (10/70)

CORNER RECORD (PERPETUATION)

MONUMENT: DESCRIBE NEW MONUMENT SET, OR WORK DONE TO PRESERVE EXISTING MONUMENT



ACCESSORIES: DESCRIBE NEW BT'S WITNESS OBJECTS ETC. ESTABLISHED, OR WORK DONE TO PRESERVE EXISTING EVIDENCE

Work Done By _____ Title _____ Date _____ State Registration No. or Agency _____ 10

Certified Cor. Record Prepared? Yes No Filed At: _____ Date _____ 11

620: POST 15.15 CHS. (999.9 REMARKS-FT.) WEST of BUTTE BRG. NE x SW
10" P. NORTH 62 LKS. (402 FT.)
10" P. S27E 20 LKS. (133 FT.)

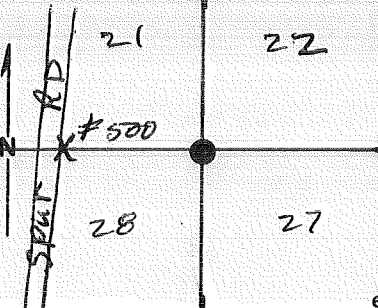
Index File No. 1167 T. 24 S., R. 11 E., W.M.

Tract or Surv. No.

Cor. R-11 12 13

Index File No. 1367 CORNER RECORD (SEARCH) Contract or Survey No. _____ Cor. No. R-13
 (Ref. FSM 7151.4)
 T 24 S. R. 11 E. R.D. Fort Rock County Klamath Cor. of
 Merid. Willamette N.F. Deschutes State Oregon Section _____

CORNER DIAGRAM per legend



DESCRIBE CORNER MONUMENT FOUND

Found pieces of the Original Post with Parts of Scribing Visible

DESCRIBE BEARING TREES OR OTHER OFFICIAL ACCESSORIES FOUND

S 35° E 48^{3/4}" a 30" down Pine Tree marked BT
 N 79° E 14^{1/2}" a 22" down Pine Tree marked BT
 N 40° 30' W 6^{1/2}" a 20" Pine Standing and living head over Scar

PHOTO IDENTIFICATION DATA

Photo No. _____
 Filed At. _____
 Object Ident. _____
 Ident. By _____
 Signature _____

S 68° 30' W 6^{5/8}" a 14" Pine Stump marked R11E

DESCRIBE CORNER LOCATION RELATIVE TO NEAR-BY FEATURES, ALSO HOW TO REACH CORNER

CORNER LEGEND:
 FS or Unverified
 Contr. Other
 ○ ◇ Searched For/Not Found
 ⊗ ⊗ Evidence Found/Accept.
 ● ◆ Permanent Mon. Set/Fd.

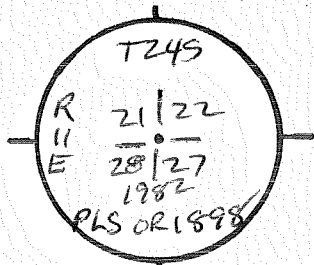
Searched By: R. Hildebrand Title PLS Division _____ Headquarters Bend Date 1982

CORNER RECORD (PERPETUATION)

MONUMENT: DESCRIBE NEW MONUMENT SET, OR WORK DONE TO PRESERVE EXISTING MONUMENT

Set 2 1/2" x 32" Alum. - Capped Alum. Pipe
 27" in the ground in a mound of stone

MONUMENT STAMPED



ACCESSORIES: DESCRIBE NEW BT'S WITNESS OBJECTS ETC. ESTABLISHED, OR WORK DONE TO PRESERVE EXISTING EVIDENCE

A²⁰ P. Pine bears N 40° 30' W 6⁰⁰ ft marked Original BT Nail in E side
 A⁵ " " " S 26° W 9²⁴ ft " T24SR11ES28 BT " " W base
 A⁷ " " " S 65° E 37⁸⁰ ft " T24SR11ES27 BT " " S side
 A⁵ " " " N 56° 30' E 21²⁴ ft marked "X" BT " " N base

Work Done By H. Nildbrand Title PLS. Date 1982 State Registration No. 1898
 or Agency

Plate of Cor. Record Prepared? Yes No Filed At Klamath Co. Surveyor's Office Date

History of Surveys, G.L.O., etc.	Set Post for corner to Secs 21, 22, 27 & 28	Surveyed by
	APine 20 in diam bears N 80° E 21 lks dist	H. Meldrum
	APine 20 " " " N 41° W 9 " "	1880
	APine 18 " " " S 69° W 9 " "	
	APine 20 " " " S 31° E 74 " "	

Index File No. 1367 T. 24 S., R. 11 E., W.M.

Contract or Surv. No.

Cor. R-13

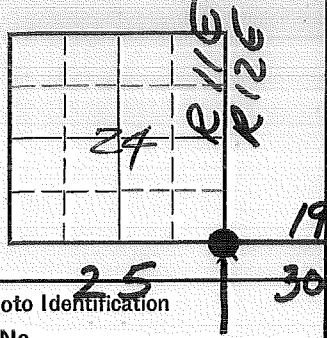
LAND CORNER RECORD

2567

R-25

1. T. 24S R. 11E No. R-25 Cor. Sec Mer. Wm. State Oregon (Rectangular) N. F. Deschutes Dist. Fort Rock

2. Corner Status



3. Original Description _____ Vol. _____ Page _____ Where Recorded _____

4. Description of Corners:

5. Investigation Notes:

B.T. 3 found (OVER)

7. Photo Identification

Photo No. _____

Ident. By: _____

8. Plane Coordinate Position Data

State _____ Zone _____

X _____

Y _____

Estab. By _____

Field Book No. _____

Where Filed _____

9. Evaluation

Authentic _____

Needs Verif. _____ Monument No

Re-estab. X Survey _____

Land Status F.S.

6. Signed D.M. Miller Title _____ Date 196?

PERPETUATION RECORD

T249
R11E R12E
S24 | S19
S25 | S30
1976

10. Monument: Set an iron post, 28" long, 2½" diam., 24" in the ground,
With brass Cap mks.

From which new bearing trees:

1. A lodgepole pine, 6" diam., bears N. 56° E., 23 lks. dist.,
mkd. T24S R12E S19 BT.
2. A ponderosa pine, 10" diam., bears S 57° E., 38.5 lks. dist., mkd. T24S R 12E S30 BT.
3. A lodgepole pine, 13" " " S 83° W., 109 lks. " " T24S R11E S25 BT.
4. " " 10" " " N 22° W., 43 lks. dist., mkd. T24S R11E S24 BT.

	Field Book _____ Page _____
12. Set By <u>J. J. Carlson</u> Title <u>Cadastral Surveyor</u>	13. Recorded By _____ Volume _____ Page _____
License _____ Agency <u>BLM</u> Date <u>11/76</u>	(Agency)
	(Date) _____ (City) _____ (County) _____ (State) _____

14. Remarks: The Section corner was determined at record bearing and distance from the remains of the original bearing trees:

1. A root hole, bears N. 33° E., 55 lks. dist., with a ponderosa pine stump alongside, 36" in diam., with healed blaze.
2. A ponderosa pine, 17" diam., bears S 30° E., 15 lks, dist., with scribe marks BT visible on open double blaze.
3. A root crown, bears S 35° W., 27 lks. dist., with scribe marks BT visible on decayed overgrowth alongside.

Dan Sankwich USFS Survey Tech 11/76
2567

R-25

USDA-FOREST SERVICE

Index

File No.

S-1

T 24 S. R. 11 E.

Merid. Willamette

CORNER RECORD (SEARCH)

(Ref. FSM 7151.4)

R.D. Crescent County Klamath

N.F. Deschutes State Oregon

Cont. No. 53-0466-7-03451

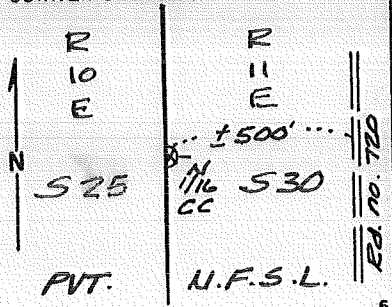
Tract or

Survey No. Cad. 7-1

Cor.

No.

CORNER DIAGRAM



DESCRIBE CORNER MONUMENT FOUND

574° 03' W 1.10
518" iron rod w/ no cap ~~110° E 15.70~~ feet from true position, Not held (assumed to be by B. Steers) held as C.C.

DESCRIBE BEARING TREES OR OTHER OFFICIAL ACCESSORIES FOUND

8" L.P. brs. N 42° E 10.7
12" P.P. brs. S 66° E 35.3'

(both trees blazed but no scribing)

PHOTO IDENTIFICATION DATA

Photo No. _____
Filed At. _____
Object Ident. _____
Ident. By _____
Signature _____

PLANE COORDINATE POSITION DATA

State _____ Zone _____
X _____
Y _____
Estab. By _____
Agency _____

DESCRIBE CORNER LOCATION RELATIVE TO NEAR-BY FEATURES, ALSO HOW TO REACH CORNER

Take Rd. no. MB-13 from Hwy 31 southwesterly 1/2 mi. to Rd. no. MB-7. Take MB-7 westerly 0.4 mi. to Rd. no. 720. Take 720 southerly 0.7 m. Corner is ± 500 ft. west.

Signature

Robert M. Karl

Title

P.L.S.

Division

Headquarters

Bend

Date

Dec. 87

FS-7100-52 (3/68)

CORNER RECORD (PERPETUATION)

MONUMENT: DESCRIBE NEW MONUMENT SET, OR WORK DONE TO PRESERVE EXISTING MONUMENT

None

9

ACCESSORIES : DESCRIBE NEW BT'S WITNESS OBJECTS ETC. ESTABLISHED, OR WORK DONE TO PRESERVE EXISTING EVIDENCE

None

10

Work Done By *B. Karl* Title *P.L.S.* Date *Dec. 87* State Registration No. *Or. L.S. 1642*
or Agency

Certified Cor. Record Prepared? Yes

No

Filed At:

Date

11

REMARKS

Witness to Cor.: Russell Karl Jr., P.L.S.

12

Index File No. *S-1* T. *245* R. *11E* W. M.

Tract or Surv. No.

Cor.

13

USDA-FOREST SERVICE

Index

File No. T-1

T 24 S. R. 11 E.

Merid. Willamette

CORNER RECORD (SEARCH)

(Ref. FSM 7151.4)

R.D. Crescent County Klamath

N.F. Deschutes State Oregon

Cont. No. 53-0466-7-03451


Tract or

Survey No. Cad. 7-1

Cor.

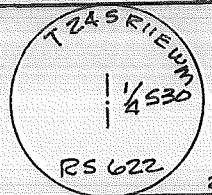
No. _____

CORNER DIAGRAM



DESCRIBE CORNER MONUMENT FOUND

2 1/2" brass cap 4" above grnd. miked:
out of position S 73° E 2.21'
Held as C.L.



DESCRIBE BEARING TREES OR OTHER OFFICIAL ACCESSORIES FOUND

10" L.P. brs. S 52° E 12.2' dead
9" L.P. brs. N 75° E 28.4' dead & down

PHOTO IDENTIFICATION DATA

Photo No. _____

Filed At. _____

Object Ident. _____

Ident. By _____

Signature _____

PLANE COORDINATE POSITION DATA

State _____ Zone _____

X _____

Y _____

Estab. By _____

Agency _____

DESCRIBE CORNER LOCATION RELATIVE TO NEAR-BY FEATURES, ALSO HOW TO REACH CORNER

Take Rd. no. MB-13 from Hwy. 31 southwesterly
1/2 mi. to Rd. no. MB-7. Take MB-7 westerly
0.4 mi to Rd. no. 720. Take 720 southerly
± 1 mi. Corner is ± 500 ft. west.

Signature Robert M. Karl

Title P.L.S.

Division _____

Headquarters _____

Bend

Date _____

Dec. 87

FS-7100-52 (3/68)

CORNER RECORD (PERPETUATION)

MONUMENT : DESCRIBE NEW MONUMENT SET, OR WORK DONE TO PRESERVE EXISTING MONUMENT

None

ACCESSORIES : DESCRIBE NEW BT'S WITNESS OBJECTS ETC. ESTABLISHED, OR WORK DONE TO PRESERVE EXISTING EVIDENCE

None

Work Done By. B. Karl Title P.L.S. Date Dec. 87 State Registration No. Or. L.S. 1642
or Agency

Certified Cor. Record Prepared ? Yes No Filed At: _____ Date _____

REMARKS

Witness to Cor. : Russell Karl Jr., P.L.S.

Index File No. T-1 T. 24S R. 11 E W.M. Tract or Surv. No. _____ Cor. _____

USDA-FOREST SERVICE

Index File No. LI-7
T 24 S. R. 11 E.
Merid. Willamette

CORNER RECORD (SEARCH)

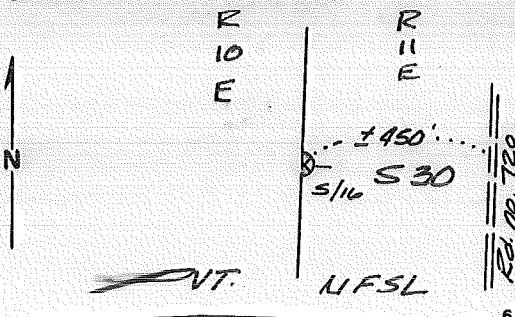
(Ref. FSM 7151.4)

R.D. Crescent County Klamath
N.F. Deschutes State Oregon

Cont. No. 53-0466-7-0345


Tract or Survey No. Cad. 7-1 Cor. No. _____

CORNER DIAGRAM



DESCRIBE CORNER MONUMENT FOUND

518" iron rod w/ 1 1/2" alum. cap m rked:
out of position S 77° E 3.54'
Held as C.C., not for line



DESCRIBE BEARING TREES OR OTHER OFFICIAL ACCESSORIES FOUND

8" P.P. brs. S 35° E 42.0'
15" L.P. brs. N 38° E 48.2'

PHOTO IDENTIFICATION DATA

Photo No. _____
Filed At. _____
Object Ident. _____
Ident. By _____
Signature _____

PLANE COORDINATE POSITION DATA

State _____ Zone _____
X _____
Y _____
Established By _____
Agency _____

DESCRIBE CORNER LOCATION RELATIVE TO NEAR-BY FEATURES, ALSO HOW TO REACH CORNER

Take Rd. no. MB-13 from Hwy. 31 southwestely 1/2 mi
to Rd. no. MB-7. Take MB-7 westerly 0.4 mi. to
Rd. no. 720. Take 720 southerly 1.3 mi. Corner
is ± 450 ft. west.

Signature Robert M. Karl

Title P.L.S. Division _____ Headquarters Bend Date Dec. 87
FS-7100-52 (3/68)

CORNER RECORD (PERPETUATION)

MONUMENT: DESCRIBE NEW MONUMENT SET, OR WORK DONE TO PRESERVE EXISTING MONUMENT

None

9

ACCESSORIES: DESCRIBE NEW BT'S WITNESS OBJECTS ETC. ESTABLISHED, OR WORK DONE TO PRESERVE EXISTING EVIDENCE

None

10

Work Done By B. Karl Title P.L.S. Date Dec. 87 State Registration No. Dr. L.S. 164
or Agency

Certified Cor. Record Prepared? Yes No Filed At: _____ Date _____

11

REMARKS

Witness to Cor.: Russell Karl Jr., P.L.S.

Index File No. U-1

T. 245 R. 11E W.M.

Tract or Surv. No.

Cor.

12

13

USDA-FOREST SERVICE

Index File No. V-1

T 245 R. 11 E

Merid. Willam.

CORNER RECORD (SEARCH)
(Ref. FSM 7151.4)

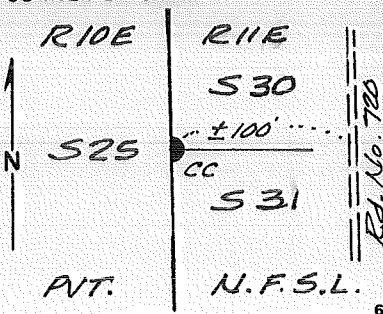
R.D. Crescent County Klamath

N.F. Deschutes State Oregon

Cont No. 53-0466-7-03451

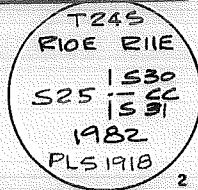
Tract or Survey No. Cad 7-1 Cor. No. _____

CORNER DIAGRAM



DESCRIBE CORNER MONUMENT FOUND

2 1/2" Alum. cap 3" above grnd. marked:
fd. 2 1/2" brass cap brg. \pm WEST 3.15'
from this cap mrlkd:
Held L.S. 1918 cap as true int. pt.



DESCRIBE BEARING TREES OR OTHER OFFICIAL ACCESSORIES FOUND

dead L.P. brs. S46°W 31.0 ft. (orig.)
dead L.P. brs. N81°E 22.5' (orig.)
14" L.P. brs. S77°E 11.3' dead
10" L.P. brs. N15°E 15.1' dead
10" L.P. brs. N56°W 41.4' dead } L.S. 1918

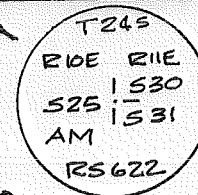


PHOTO IDENTIFICATION DATA

Photo No. _____
Filed At. _____
Object Ident. _____
Ident. By _____
Signature _____

PLANE COORDINATE POSITION DATA

State _____ Zone _____
X _____
Y _____
Estab. By _____
Agency _____

DESCRIBE CORNER LOCATION RELATIVE TO NEAR-BY FEATURES, ALSO HOW TO REACH CORNER

Take Rd. No. MB-13 from Hwy. 31 southwesterly
1/2 mi. to Rd. No. MB-7. Take MB-7 westerly 0.4 mi.
to Rd. No. 720. Take 720 southerly 1.5 mi.
Corner is \pm 100 ft. west.

Signature Robert M. Karl

Title P.L.S.

Division _____

Headquarters Bend

Date Dec. 87

FS-7100-52 (3/68)

CORNER RECORD (PERPETUATION)

MONUMENT: DESCRIBE NEW MONUMENT SET, OR WORK DONE TO PRESERVE EXISTING MONUMENT

None

ACCESSORIES: DESCRIBE NEW BT'S WITNESS OBJECTS ETC. ESTABLISHED, OR WORK DONE TO PRESERVE EXISTING EVIDENCE

None

Work Done By B. Karl Title P.L.S. Date Dec. 87 State Registration No. Or. PLS 1642
or Agency

Certified Cor. Record Prepared? Yes No Filed At: _____ Date _____

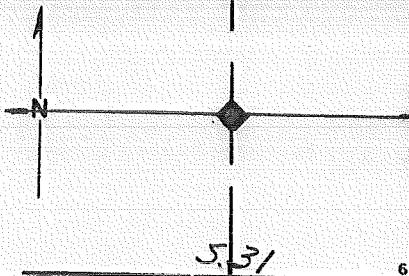
REMARKS

Witness to cor. - Russell M. Karl Jr. PLS

Index File No. V-1 T. 245 R. 11E W.M. Tract or Surv. No. _____ Cor. _____

Index File No. 0371 CORNER RECORD (SEARCH) Contract or Survey No. Cor. No. V-03
 (Ref. FSM 7151.4)
 T 24 S. R. 11 E. R.D. CRESCENT County KLAMATH Merid. Willamette N.F. Deschutes State Oregon Section 30/31

CORNER DIAGRAM per legend



DESCRIBE CORNER MONUMENT FOUND

DESCRIBE BEARING TREES OR OTHER OFFICIAL ACCESSORIES FOUND

PHOTO IDENTIFICATION DATA

Photo No. _____
 Filed At. _____
 Object Ident. _____
 Ident. By _____
Signature

DESCRIBE CORNER LOCATION RELATIVE TO NEAR-BY FEATURES, ALSO HOW TO REACH CORNER

CORNER LEGEND:

- | | | |
|--------------|------------|------------------------|
| FS or Contr. | Unverified | |
| | Other | |
| ○ | ◇ | Searched For/Not Found |
| ⊗ | ⊗ | Evidence Found/Accept. |
| ● | ◆ | Permanent Mon. Set/Fd. |

Searched By: _____ Title _____ Division _____ Headquarters _____ Date _____

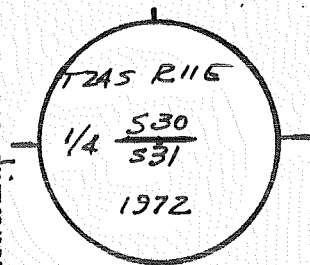
CORNER RECORD (PERPETUATION)

MONUMENT: DESCRIBE NEW MONUMENT SET, OR WORK DONE TO PRESERVE EXISTING MONUMENT

FD. ORIG. POST, RISING 24", MKD. PER RECORD.

SET 2 1/2" X 28" BCSP RISING 6"; DEPOSIT WOOD POST ALONGSIDE.

MONUMENT STAMPED



ACCESSORIES DESCRIBE NEW BT'S WITNESS OBJECTS ETC. ESTABLISHED, OR WORK DONE TO PRESERVE EXISTING EVIDENCE

FD. ROOT HOLE W/ DOWN PINE ALONGSIDE, 10" Ø, W/VIS. MKS. 1/4 S BT

NEW BT'S: 10" L.P. N46°E 44 LKS. MKD. 1/4 S30 BT.

12" L.P. S15°E 76 LKS. MKD. 1/4 S31 BT.

Work Done By BLM Title _____ Date 1972 State Registration No. _____ or Agency _____

Plat or Cor. Record Prepared? Yes No Filed At: _____ Co. Surveyor's Office Date _____

History of Surveys, G.L.O., etc. 1880, 620
1972, BLM

Index File No. 0371 T. 24 S., R. 11 E., W.M. Contract or Surv. No. _____ Cor. V-03

Index File No. 0571

CORNER RECORD (SEARCH)
(Ref. FSM 7.151.4)

Tract or Survey No. _____

Cor. No. V-05

T. 24 S. R. 11

E. R. D. Crescent County

~~CLAMATH~~ STD.

COR. of SEC. 30 29

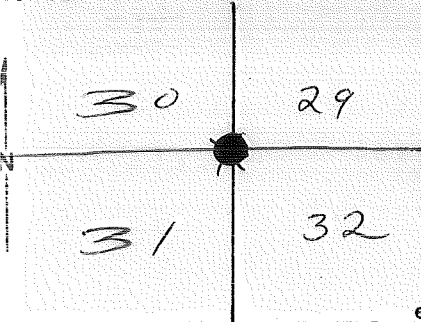
Merid. WILLAMETTE

N. F. DESCHUTES State

OREGON

COR. of SEC. 31 32

CORNER DIAGRAM PER LEGEND



DESCRIBE CORNER MONUMENT FOUND ^{Probably BLM}
 4X4 POST
 lying on ground
 GOOD CONDITION
 BRASS CAP 3", 6" above ground
 marked - 529 R112 530 T24 531 532

DESCRIBE BEARING TREES OR OTHER OFFICIAL ACCESSORIES FOUND
 SE }
 NW } All standing faint scribing visible
 NE }
 SW BT DOWN - Faint scribing

PHOTO IDENTIFICATION DATA

Photo No. _____
 Filed At. _____
 Object Ident. _____
 Ident. By _____
 Signature _____

DESCRIBE CORNER LOCATION RELATIVE TO NEAR-BY FEATURES, ALSO HOW TO REACH CORNER

Corner Legend:


- Searched for/Not Found
- Evidence Found/Accept.
- Permanent Monument

Signature LP

Title _____ Division _____ Headquarters _____ Date 8/8/0-7100-52(3/79)

CORNER RECORD (PERPETUATION)

MONUMENT STAMPED



MONUMENT. DESCRIBE NEW MONUMENT SET, OR WORK DONE TO PRESERVE EXISTING MONUMENT

SET 2 1/2" X 28" BCSP RISING 6"

ACCESSORIES DESCRIBE NEW BT'S WITNESS OBJECTS ETC. ESTABLISHED, OR WORK DONE TO PRESERVE EXISTING EVIDENCE

- 34" P.P. bears) N 20° E 102³ FT marked Orig. BT (BLM: 40")
- 27" P.P. " N 20° W 69³ " " " Orig. BT (BLM: 28" @ 59⁴)
- 21" P.P. " S 76° W 86⁵ " " " T24SR11S 531 BT (NEW, BLM: 22" @ 85⁵)
- 24" P.P. " S 59° E 39⁷ " " " Orig. BT. (BLM: 30" @ 38⁸ FT.)

Work Done By BLM Title _____ Date 1972 State Registration No. _____
 PLAT PREPARED OR or Agency _____
 Certified Cor Record Prepared? Yes No Filed At: Co. SURVEYOR'S OFFICE Date _____

REMARKS
 1880, GLO
 1972, BLM

Index File No. 0771

CORNER RECORD (SEARCH)
(Ref. FSM 7.151.4)

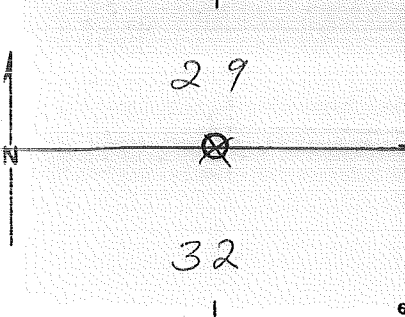
Tract or Survey No. _____
Cor. No. V-07

T. 24 S. R. 11
Merid. WILLAMETTE

E. R. D. CRESCENT County KLAMATH
N. F. DESCHUTES State OREGON

STP COR. of SEC. 29
1/4 COR. of SEC. 32

CORNER DIAGRAM PER LEGEND



DESCRIBE CORNER MONUMENT FOUND

SF/XF

DESCRIBE BEARING TREES OR OTHER OFFICIAL ACCESSORIES FOUND

14" Snag Scribed Y4S BT
Other BT Blazed but not open

PHOTO IDENTIFICATION DATA

Photo No. _____
Filed At. _____
Object Ident. _____
Ident. By _____
Signature

DESCRIBE CORNER LOCATION RELATIVE TO NEAR-BY FEATURES, ALSO HOW TO REACH CORNER

Corner Legend:

- Searched for/Not Found
- Evidence Found/Accept
- Permanent Monument

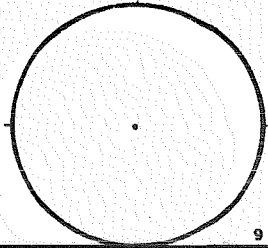
Signature JP

Title _____ Division _____ Headquarters _____ Date 8-8/0-7100-52 (3/79)

CORNER RECORD (PERPETUATION)

MONUMENT DESCRIBE NEW MONUMENT SET, OR WORK DONE TO PRESERVE EXISTING MONUMENT

MONUMENT STAMPED



ACCESSORIES DESCRIBE NEW BT'S WITNESS OBJECTS ETC. ESTABLISHED, OR WORK DONE TO PRESERVE EXISTING EVIDENCE

Work Done By PLAT PREPARED OR Title _____ Date _____ State Registration No. _____
Certified Cor Record Prepared? Yes No Filed At: Co. SURVEYOR'S OFFICE Date _____

REMARKS

Index File No. 0771 T. 24 S., R. 11 E., W.M.

Tract or Surv. No. _____

Cor. V-07

Index File No. 0971

T. 2 4 S. R. 11 E. R.D. Crescent

Merid. WILLAMETTE

CORNER RECORD (SEARCH)

(Ref. FSM 7151.4)

Tract or

Survey No.

County KLAMATH

State OREGON

Cor. No. 1-09

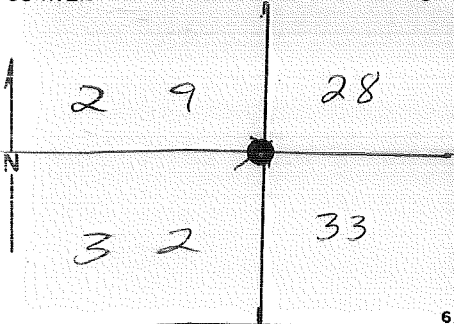
COR. of SEC. 29

28

COR. of SEC. 32

33

CORNER **DIAGRAM PER LEGEND**



DESCRIBE CORNER MONUMENT FOUND

Dept. Interior BRASS CAP 2 1/2"
3" above ground

DESCRIBE BEARING TREES OR OTHER OFFICIAL ACCESSORIES FOUND

SE } BT's Sealed
NE }
SW BT IS stamp BT scale visible

NW BT - Burnt

PHOTO IDENTIFICATION DATA

Photo No. _____

Filed At. _____

Object Ident. _____

Ident. By _____

Signature _____

DESCRIBE CORNER LOCATION RELATIVE TO NEAR-BY FEATURES, ALSO HOW TO REACH CORNER

Corner Legend:

Searched for/Not Found

Evidence Found/Accept.

Permanent Monument

Signature JP GS

Title _____

Division _____

Headquarters _____

Date 8/80 7100-52 (3/79)

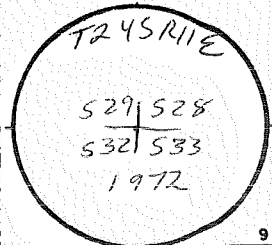
CORNER RECORD (PERPETUATION)

MONUMENT. DESCRIBE NEW MONUMENT SET, OR WORK DONE TO PRESERVE EXISTING MONUMENT

FD. NO. 15TH. 3' Ø 25' HIGH.

SET 2 1/2" X 28" ^{DEEP} RISING 6" IN A MOUND OF STONE 3' Ø X 6" HIGH.

MONUMENT SET/FILED



ACCESSORIES DESCRIBE NEW BT'S WITNESS OBJECTS ETC. ESTABLISHED, OR WORK DONE TO PRESERVE EXISTING EVIDENCE

7" P.P. Bears S 54° W 21⁰ FT marked T245 R11E S32 BT (NEW, BLM: @205)

22" P.P. " S 20° E 36⁰ FT " ORIG. BT (BLM: 30" @ S 25° E 33°)

25" P.P. " N 40° W 9³ FT " ORIG. BT (BLM: 30")

21" P.P. " N 25° E 22⁵ FT " ORIG. BT (BLM: 25" @ 224)

Work Done By BLM Title _____ Date 1972 State Registration No. _____
 PLAT PREPARED OR or Agency _____
 Certified Cor. Record Prepared? Yes No Filed At: CO. SURVEYOR'S OFFICE Date _____

REMARKS
 1980, GLO
 1972, BLM

Index File No. 0971 T. 24 S., R. 11 E., W.M.

Tract or Surv. No.

Cor. V-09 13

USDA-FOREST SERVICE

Index File No. 1171

CORNER RECORD (SEARCH)
(Ref. FSM 7151.4)

Tract or Survey No. _____ Cor. No. V-11

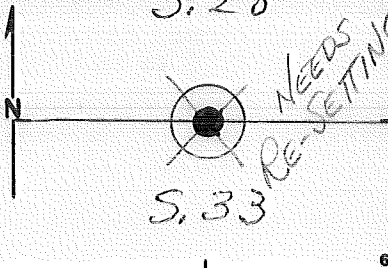
T 24 S. R. 11 E.

R.D. CRESCENT County WILLAMETTE S/4 Cor. Sec. 28

Merid. WILLAMETTE

N.F. DESCHUTES State OREGON N/4 Cor. Sec. 33

CORNER DIAGRAM



DESCRIBE CORNER MONUMENT FOUND

2" PIPE w/ 3" BRASS CAP RISING 6" ABOVE GROUND
PIPE HAS BEEN PULLED OUT OF GROUND (5/10/84)

DESCRIBE BEARING TREES OR OTHER OFFICIAL ACCESSORIES FOUND

10" L. PINE BRG. N 20° W 22 LKS.
8" " " S 17 1/2° W 33 LKS.
ALSO L.P. S 70° E @ 55 LKS (5/10/84)

PHOTO IDENTIFICATION DATA

Photo No. _____
Filed At. _____
Object Ident. _____
Ident. By _____
Signature _____

DESCRIBE CORNER LOCATION RELATIVE TO NEAR-BY FEATURES, ALSO HOW TO REACH CORNER

PLANE COORDINATE POSITION DATA

State _____ Zone _____
X _____
Y _____
Estab. By _____
Agency _____

Signature B. BISBEE Title _____ Division _____ Headquarters _____ Date 2/76 D-7100-52 (10/70)

CORNER RECORD (PERPETUATION)

MONUMENT: DESCRIBE NEW MONUMENT SET, OR WORK DONE TO PRESERVE EXISTING MONUMENT

SET 2 1/2" X 28" BCSP RISING 6"
(BLM-1972)

T245 R1E
1/4 S 28
533
1972
MONUMENT
STRIPPED

ACCESSORIES: DESCRIBE NEW BT'S WITNESS OBJECTS ETC. ESTABLISHED, OR WORK DONE TO PRESERVE EXISTING EVIDENCE

FD. ROOT HOLE W/DOWN L.P. ALONGSIDE, S30°W 30 LKS., NO VIS. MKS.
ROOT HOLE " " 15" LP " " , N70°W 55 LKS., MKS. VIS. " 1/4 S BT"

NEW BT'S:
10" LP N20°E 22 LKS., MKD. 1/4 S 28 BT.
8" LP S17 1/2°W 33 " " 1/4 S 33 BT.

(BLM-1972)

Work Done By BLM Title _____ Date 1972 State Registration No. _____
or Agency _____

Certified Cor. Record Prepared? Yes No Filed At: _____ Date _____

C. HARDIN }
V. DUNAWAY } FOR. TECHS - D-2 5/10/84
REMARKS
1880, GLO
1972, BLM

USDA-FOREST SERVICE

Index File No. 1171

CORNER RECORD (SEARCH)

(Ref. FSM 7151.4)

Tract or Survey No.

Cor. No. V-11

T 24 S. R. 11 E.

R.D. CRESCENT

County CLATSOP

S/4 Cor. Sec. 28

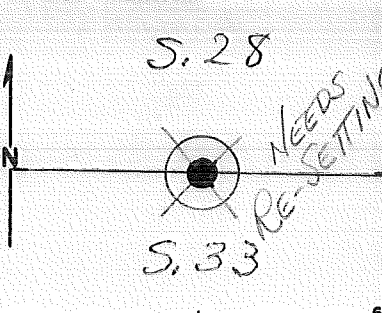
Merid. WILLAMETTE

N.F. DESCHUTES

State OREGON

N/4 Cor. Sec. 33

CORNER DIAGRAM¹



DESCRIBE CORNER MONUMENT FOUND

2" PIPE w/ 3" BRASS CAP RISING 6" ABOVE GROUND
PIPE HAS BEEN PULLED OUT OF GROUND (5/10/84)

DESCRIBE BEARING TREES OR OTHER OFFICIAL ACCESSORIES FOUND

10" L. PINE BRG. N 20° W 22 LKS.
 8" " " S 17 1/2° W 33 LKS.
 ALSO L.P. S 70° E @ 55 LKS (5/10/84)

PHOTO IDENTIFICATION DATA

Photo No. _____
 Filed At. _____
 Object Ident. _____
 Ident. By _____
 Signature _____

DESCRIBE CORNER LOCATION RELATIVE TO NEAR-BY FEATURES, ALSO HOW TO REACH CORNER

PLANE COORDINATE POSITION DATA

State _____ Zone _____
 X _____
 Y _____
 Estab. By _____
 Agency _____

Signature B. BISBEE

Title

Division

Headquarters

Date

2/76

D-7100-52 (10/78)

CORNER RECORD (PERPETUATION)

MONUMENT: DESCRIBE NEW MONUMENT SET, OR WORK DONE TO PRESERVE EXISTING MONUMENT

SET 2 1/2" x 28" BCSP RISING 6"
(BLM-1972)

T245 R11E
1/4 S 28
S 33
1972
MONUMENT
STAMPED

ACCESSORIES: DESCRIBE NEW BT'S WITNESS OBJECTS ETC. ESTABLISHED, OR WORK DONE TO PRESERVE EXISTING EVIDENCE

RD. ROOT HOLE W/DOWN L.P. ALONGSIDE, S. 30° W 30 LKS., NO VIS. MKS.
ROOT HOLE " " 15" LP " " , N 70° W 55 LKS., MKS. VIS. " 1/4 S BT".

NEW BT'S:

10" LP N 20° E 22 LKS., MKD. 1/4 S 28 BT.

8" LP S 17 1/2° W 33 " " 1/4 S 33 BT.

(BLM-1972)

Work Done By: BLM Title _____ Date 1972 State Registration No. or Agency _____ 10

Certified Cor. Record Prepared? Yes No Filed At: _____ Date _____ 11

C. HARDIN } REMARKS
V. DUNAWAY } FOR. TECHS - D-2 5/10/84
1880, GLO
1972, BLM

Index File No. 476 T. 24 S., R. 11 E., W. M.

Tract or Surv. No.

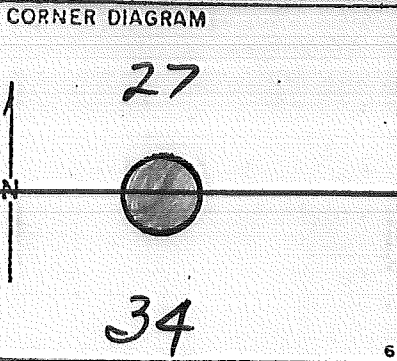
Cor. V-11 12
13

Index File No. 1571
T 24 S R. 11 E
Merid. WMT

CORNER RECORD (SEARCH)
(Ref. FSM 7151.4)

Tract or Survey No. _____
Cor. No. V-15
County KLAMATH 3/4 Cn. Sec. 27
State OR. N/4 Cn. Sec. 34

R.D. CRESCENT N.F. DES.



DESCRIBE CORNER MONUMENT FOUND
(OVER)

DESCRIBE BEARING TREES OR OTHER OFFICIAL ACCESSORIES FOUND
(OVER)

PHOTO IDENTIFICATION DATA

Photo No. _____
Filed At. _____
Object Ident. _____
Ident. By _____
Signature

7

DESCRIBE CORNER LOCATION RELATIVE TO NEAR-BY FEATURES, ALSO HOW TO REACH CORNER

PLANE COORDINATE POSITION DATA

State _____ Zone _____
X _____
Y _____
Estab. By _____
Agency

8

Signature C. HADDIN Title F.T. Division D-2 Headquarters
H. MEANS F. D-2 Date 7/5/84
7/77 100-52 (3 63)

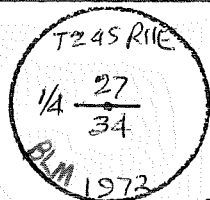
CORNER RECORD (PERPETUATION)

MONUMENT
STAMPED:

MONUMENT: DESCRIBE NEW MONUMENT SET, OR WORK DONE TO PRESERVE EXISTING MONUMENT

2 1/2" X 28" BCSP RSG ~~8~~"

3" BC RSG. 6" (5/84)



ACCESSORIES: DESCRIBE NEW BT'S WITNESS OBJECTS ETC. ESTABLISHED, OR WORK DONE TO PRESERVE EXISTING EVIDENCE

7" LP BRS N31°W 24 1/2 LKS., MKD. 1/4 S27 BT (NEW)

9" LP BRS S23°E 17 1/2 LKS., MKD. 1/4 S34 BT (NEW)

FB. FD 4 BTs W/USFS TAGS AND RED PAINT

SE BT SCRIBED: [BLM FD.: ROOT HOLE W/LP ALONGSIDE MKD. 1/4 S @ S15°E 15 LKS.] 10

Work Done By: BLM Title _____ Date 1972 State Registration No. or Agency _____

Certified Cor. Record Prepared? Yes No Filed At: _____ Date _____ 11

(5/10/84) C. HARDIN } REMARKS
V. DUNAWAY } FOR Tech - D-2

1880, GLO
1972, BLM

Index File No. 1571 T. 245 R. 11E M. Tract or Surv. No. Cor. V-15 12/13

Index File No. 1771

CORNER RECORD (SEARCH) Contract or Survey No. _____
(Ref. FSM 7151.4)

Cor. No. V-17

T 24 S. R. 11 E. R.D. FT. ROCK

County KLAMATH

Merid. Willamette


N.F. Deschutes

State Oregon

Section 27 Cor. of 26
31 35

CORNER DIAGRAM per legend

DESCRIBE CORNER MONUMENT FOUND



DESCRIBE BEARING TREES OR OTHER OFFICIAL ACCESSORIES FOUND

PHOTO IDENTIFICATION DATA

Photo No. _____
 Filed At. _____
 Object Ident. _____
 Ident. By _____
 Signature _____

DESCRIBE CORNER LOCATION RELATIVE TO NEAR-BY FEATURES, ALSO HOW TO REACH CORNER

CORNER LEGEND:

- | | | | |
|--------------|------------|------------------------|--|
| FS or Contr. | Unverified | Other | |
| ○ | ◇ | Searched For/Not Found | |
| ⊗ | ⊗ | Evidence Found/Accept. | |
| ● | ◆ | Permanent Mon. Set/Fd. | |

Searched By: _____

Title _____

Division _____

Headquarters _____

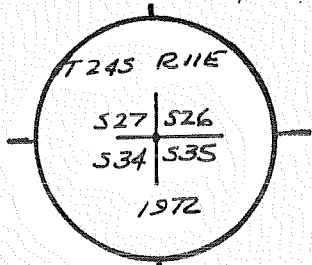
Date _____

1

5

CORNER RECORD (PERPETUATION)

MONUMENT STAMPED



MONUMENT: DESCRIBE NEW MONUMENT SET, OR WORK DONE TO PRESERVE EXISTING MONUMENT
 FD. ORIG. POST RISING 24" IN MD./STN.
 SET 2 1/2" X 28" BCLSP RISING 6" IN MD./STN. 2' Ø; DEPOSIT
 ORIG. POST ALONGSIDE.

ACCESSORIES DESCRIBE NEW BT'S WITNESS OBJECTS ETC. ESTABLISHED, OR WORK DONE TO PRESERVE EXISTING EVIDENCE

FD. ORIG. MTL. SE, SW & NW - ALL DOWN
 NEW BT'S: 20" LP N13°E 75 LKS. MDP. T245 R11E S26 BT.
 10" LP S8°E 58 LKS. " " " S35 "
 10" LP S13°W 64 LKS. " " " S34 "
 18" LP N59°W 66 1/2 LKS. " " " S27 "

Work Done By BLM Title _____ Date 1972 State Registration No. _____
 or Agency _____
 Plat. of _____
 Certified Cor. Record Prepared? Yes No Filed At _____ Co. Surveyor's Office Date _____

History of Surveys, G.L.O., etc.
1880, G.L.O
1972, BLM

LAND CORNER RECORD

V-21 5680-2

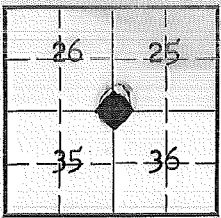
2171

(Rectangular)

1. T. 24S R. 11E No. V21 Cor. Sec Mer. Will State Oregon N. F. Deschutes Dist. Fort Rock

2. Corner Status

3. Original Description Vol. Page Where Recorded BLM-Portland



4. Description of Corners: Proceeded north from established corner to secs. 35&36. Set post for corner to Secs. 25, 26, 35&36. from which:
 A pine 30 in. diam. bears N72°E 55 lks. dist.
 A pine 28 in. diam. bears N23°W 47 lks. dist.
 A pine 30 in. diam. bears S70°E 51 lks. dist.
 A pine 25 in. diam. bears S53°W 75 lks. dist.

7. Photo Identification

5. Investigation Notes:
 Found two posts 2"x2" round on ground. rotten and no markings visible.
 3 bearing trees.
 pp stump 31 in. diam. bear. N68°E 30 ft. dist.
 pp 25 in. diam. N30°W 33 ft. dist.
 pp 24 in. diam. S55°W 48 ft. dist.

Photo No. EGI-16-37
 Ident. By: RL

8. Plane Coordinate Position Data

State _____ Zone _____
 X _____
 Y _____
 Estab. By _____
 Field Book No. _____
 Where Filed _____

9. Evaluation

Authentic _____
 Needs Verif. Monument _____
 Re-estab. Survey _____
 Land Status USFS

6. Signed R. Gustafson Title Forester Date 6-21-63

Index

File No. 2371

CORNER RECORD (SEARCH) Contract or

(Ref. FSM 7151.4)

Survey No.

Cor. No.

V-23

T 24 S. R. 11 E.

R.D. FT. ROCK

County KLAMATH

STD. 1/4 Cor. of

Merid. Willamette

N.F. Deschutes

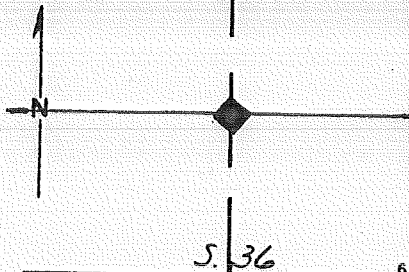
State Oregon

Section 25/36

CORNER DIAGRAM per legend

J. 25

DESCRIBE CORNER MONUMENT FOUND



DESCRIBE BEARING TREES OR OTHER OFFICIAL ACCESSORIES FOUND

PHOTO IDENTIFICATION DATA

Photo No. _____

Filed At. _____

Object ident. _____

Ident. By _____

Signature

DESCRIBE CORNER LOCATION RELATIVE TO NEAR-BY FEATURES, ALSO HOW TO REACH CORNER

CORNER LEGEND:

FS or Unverified

Contr. Other

Searched For/Not Found

Evidence Found/Accept.

Permanent Mon. Set/Pd.

Searched By:

Title

Division

Headquarters

Date

1

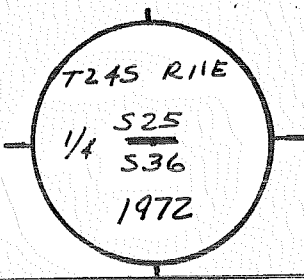
5

CORNER RECORD (PERPETUATION)

MONUMENT: DESCRIBE NEW MONUMENT SET, OR WORK DONE TO PRESERVE EXISTING MONUMENT

SET 2 1/2" x 28" BCSP RISING 6".

MONUMENT STAMPED



ACCESSORIES DESCRIBE NEW BT'S WITNESS OBJECTS ETC. ESTABLISHED, OR WORK DONE TO PRESERVE EXISTING EVIDENCE

FD.: 22° P.P. MKD. "45" @ N25°E 88 LKS.

ROOT HOLE w/ 15" P.P. ALONGSIDE, MKD. "1/4 5 BT" @ S70°E 216 LKS.

NEW: 8" P.P. S46°E 22 LKS., MKD. 1/4 5 36 BT.

Work Done By BLM Title _____ Date 1972 State Registration No. or Agency _____
 Certified or Cor. Record Prepared? Yes No Filed At _____ Co. Surveyor's Office Date _____


History of Surveys, G.L.O., etc. 1880, GLO
1972, BLM

Index File No. 2371 T24 S., R. 11 E., W.M. Contract or Surv. No. _____ Cor. V-23

Index File No. 2571 CORNER RECORD (SEARCH) Contract or Survey No. _____
 (Ref. FSM 7151.4) Cor. No. V-25
 T 24 S. R. 11 E. R.D. FT. ROCK County KLAMATH Merid. Willamette N.F. Deschutes State Oregon STD. Cor. of Section 25/30
3637

CORNER DIAGRAM per legend

DESCRIBE CORNER MONUMENT FOUND



DESCRIBE BEARING TREES OR OTHER OFFICIAL ACCESSORIES FOUND

PHOTO IDENTIFICATION DATA

Photo No. _____
 Filed At. _____
 Object ident. _____
 Ident. By _____
 Signature _____

DESCRIBE CORNER LOCATION RELATIVE TO NEAR-BY FEATURES, ALSO HOW TO REACH CORNER

CORNER LEGEND:

- FS or Contr. Unverified Other
- ◊ Searched For/Not Found
- ⊗ ⊗ Evidence Found/Accept.
- ◆ Permanent Mon. Set/Pd.

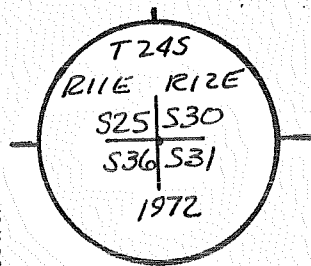
Searched By: _____ Title _____ Division _____ Headquarters _____ Date _____

CORNER RECORD (PERPETUATION)

MONUMENT: DESCRIBE NEW MONUMENT SET, OR WORK DONE TO PRESERVE EXISTING MONUMENT

SET: 2 1/2" X 28" BCSP RISING 6".

MONUMENT STAMPED



ACCESSORIES DESCRIBE NEW BT'S WITNESS OBJECTS ETC. ESTABLISHED, OR WORK DONE TO PRESERVE EXISTING EVIDENCE

FD. ROOT HOLES AND DOWN INTZ. IN ALL RECORD LOCATIONS.

NEW: 12" P.P. N 37 1/2° E 39 1/2 LKS., MKD. T245 R12E S30 BT.

10" P.P. S 47 1/2° E 26 1/2 LKS., " " " S31 "

8" P.P. S 21 1/2° W 62 LKS., " " R11E S36 "

15" P.P. N 19° W 68 1/2 LKS., " " " S25 "

Work Done By BLM Title _____ Date 1972 State Registration No. _____ or Agency _____

Plat or Cor. Record Prepared? Yes No Filed At: _____ Co. Surveyor's Office _____ Date _____

History of Surveys, G.L.O., etc. 1880, GLO
1972, BLM


Index File No. 0/72
T 24 S R. 11 E
Merid. WMT

CORNER RECORD (SEARCH)
(Ref. FSM 7151.4)

R.D. CRESCENT County KLAMATH
N.F. DES. State OR.

Tract or Survey No. _____
Cor. No. W-01
N/16 COR. SEC. 31.
ONLY CC

CORNER DIAGRAM



DESCRIBE CORNER MONUMENT FOUND

DESCRIBE BEARING TREES OR OTHER OFFICIAL ACCESSORIES FOUND

DESCRIBE CORNER LOCATION RELATIVE TO NEAR-BY FEATURES, ALSO HOW TO REACH CORNER

PHOTO IDENTIFICATION DATA

Photo No. _____
Filed At. _____
Object Ident. _____
Ident. By _____
Signature _____

PLANE COORDINATE POSITION DATA

State _____ Zone _____
X _____
Y _____
Estab. By _____
Agency _____

Signature STEERS

Title _____ Division _____ Headquarters 67C


Date 1977 7100-52 (3 63)

CORNER RECORD (PERPETUATION)

MONUMENT
STAMPED:

MONUMENT: DESCRIBE NEW MONUMENT SET, OR WORK DONE TO PRESERVE EXISTING MONUMENT

SET 5/8" X 30" ACSR RSG. 6"



ACCESSORIES: DESCRIBE NEW BT'S WITNESS OBJECTS ETC. ESTABLISHED, OR WORK DONE TO PRESERVE EXISTING EVIDENCE

11" L. PINE N47E 17 1/2 FT. TO 60' NL. - BASE MKD. N 1/2 S 31 BT
9" S40E 136 1/2 FT. " " " " " " " " " " " "

Work Done By WF STEERS JR Title PLS Date 1977 State Registration No. or Agency OR-622

Certified Cor. Record Prepared Yes No Filed At: NOT FILED Date

REMARKS

Index File No 0172 T. 24 S. R. 11 E. M. Tract or Surv. No. Cor. W-01

Index
File No. 0173

CORNER RECORD (SEARCH)
(Ref. FSM 7151.4)

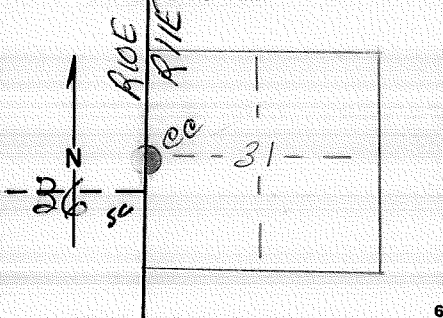
Tract or
Survey No. _____
Cor. No. X-01

T 245 R. 11E
Merid. Willamette

R.D. Crescent County Hlamath
N.F. Deschutes State Oregon

W/A COR. SEC. 31
ONLY CC

CORNER DIAGRAM



DESCRIBE CORNER MONUMENT FOUND

Brass Cap # R.S. 622

DESCRIBE BEARING TREES OR OTHER OFFICIAL ACCESSORIES FOUND

2 B.T.'s

See X 25 T 245 R 10 E

DESCRIBE CORNER LOCATION RELATIVE TO NEAR-BY FEATURES, ALSO HOW TO REACH CORNER

PHOTO IDENTIFICATION DATA

Photo No. _____
Filed At. _____
Object Ident. _____
Ident. By _____
Signature

PLANE COORDINATE POSITION DATA

State _____ Zone _____
X _____
Y _____
Estab. By _____
Agency

Signature

Title

Division

Headquarters

Date

7100-52-(3, 6B)

McClatchey-Wing

D-2

4/76

2

3


4

5

CORNER RECORD (PERPETUATION)

MONUMENT: DESCRIBE NEW MONUMENT SET, OR WORK DONE TO PRESERVE EXISTING MONUMENT

SET 2" X 30" BCSP RSG 6"



ACCESSORIES: DESCRIBE NEW BT'S WITNESS OBJECTS ETC. ESTABLISHED, OR WORK DONE TO PRESERVE EXISTING EVIDENCE

16" L. PINE BRS N 79E 41 1/2 To 60d Nail in Base MKD 1/4 S31 BT

13" " " S37E 31 1/2 " " " " " " " " " "

Work Done By: WF Steers Jr Title: PLS Date: 1977 State Registration No. or Agency: OR-622

Certified Cor. Record Prepared? Yes No Filed At: not filed Date: _____

REMARKS

Index File No. 0173 T 24S R 11E M. Tract or Surv. No. _____ Cor. X-01

Index
 File No. 0573
 T. 24 S. R. 11
 Merid. WILLAMETTE

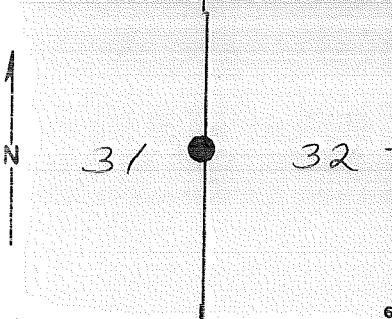
CORNER RECORD (SEARCH)
 (Ref. FSM 7.151.4)

Tract or
 Survey No. BLAMATCH

Cor.
 No. X-05
 STD. COR. of SEC. 3/32
 1/4 COR. of SEC.

E. R.D. Crescent County CLATSOP
 N.F. DESCHUTES State OREGON

CORNER DIAGRAM PER LEGEND



DESCRIBE CORNER MONUMENT FOUND
 BLM Brass cap 2 1/2 "
 6" above ground
 1 Cruiser post

DESCRIBE BEARING TREES OR OTHER OFFICIAL ACCESSORIES FOUND
 10" LP Pine standing scribed 1/45 BT
 other BT dead + down - No scribing visible

PHOTO IDENTIFICATION DATA

Photo No. _____
 Filed At. _____
 Object Ident. _____
 Ident. By _____
 Signature

DESCRIBE CORNER LOCATION RELATIVE TO NEAR-BY FEATURES, ALSO HOW TO REACH CORNER

Corner Legend:

- Searched for/Not Found
- Evidence Found/Accepted
- Permanent Monument

Signature JP


Title _____ Division _____ Headquarters _____ Date 8/8/79 7100-52 (3/79)

CORNER RECORD (PERPETUATION)

MONUMENT STAMPED

MONUMENT DESCRIBE NEW MONUMENT SET, OR WORK DONE TO PRESERVE EXISTING MONUMENT

SET 2 1/2" x 28" BCSP RISING 6"



ACCESSORIES DESCRIBE NEW BT'S WITNESS OBJECTS ETC. ESTABLISHED, OR WORK DONE TO PRESERVE EXISTING EVIDENCE

10" LP Pine bears S 47° W 15 1/2 FT orig. BT - Nail in base

10" L.P. Pine " N 18° E 14 1/4 FT marked 1/4 S 32 BT No nail
(BLM: 8" @ 191, NEW)

Work Done By BLM Title _____ Date 1972 State Registration No. _____
or Agency _____

PLAT PREPARED OR Certified Cor Record Prepared? Yes No Filed At: Co. SURVEYOR'S OFFICE Date _____

REMARKS
1880, GLO
1972, BLM

Index File No. 0573 T. 24 S., R. 11 E., W.M. Tract or Surv. No. _____ Cor. X05

USDA-FOREST SERVICE

Index File No. 0973

CORNER RECORD (SEARCH)

(Ref. FSM 7.151.4)

Tract or Survey No.

Cor. No. X-0.9

T. 24 S. R. 11

E. R.D. Crescent

County CLATSOP

STD. COR. of SEC. 32/33

Merid. WILLAMETTE

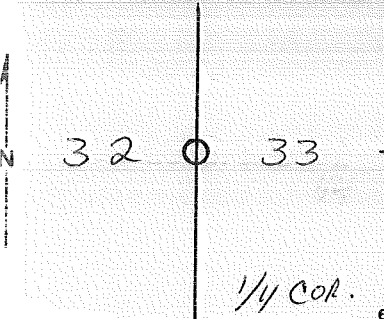
N.F. DESCHUTES

State OREGON

1/4 COR. of SEC.

CORNER DIAGRAM PER LEGEND

DESCRIBE CORNER MONUMENT FOUND



S/N/F

DESCRIBE BEARING TREES OR OTHER OFFICIAL ACCESSORIES FOUND

S/N/F

PHOTO IDENTIFICATION DATA

Photo No. _____

Filed At. _____

Object Ident. _____

Ident. By _____

Signature

DESCRIBE CORNER LOCATION RELATIVE TO NEAR-BY FEATURES, ALSO HOW TO REACH CORNER

Corner Legend:

Searched for/Not Found

Evidence Found/Accept.

Permanent Monument

Signature JP

Title

Division

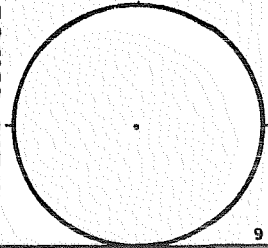
Headquarters

Date 8/86-7100-52(3/79)

CORNER RECORD (PERPETUATION)

MONUMENT DESCRIBE NEW MONUMENT SET, OR WORK DONE TO PRESERVE EXISTING MONUMENT

MONUMENT STAMPED



ACCESSORIES DESCRIBE NEW BT'S WITNESS OBJECTS ETC. ESTABLISHED, OR WORK DONE TO PRESERVE EXISTING EVIDENCE

Work Done By PLAT PREPARED OR Title _____ Date _____ State Registration No. _____
Certified Cor. Record Prepared? Yes No Filed At: Co. SURVEYOR'S OFFICE Date _____

REMARKS

Index File No. 0973 T. 24 S., R. 11 E., W.M. Tract or Surv. No. _____ Cor. X-09

LAND CORNER RECORD

1373


(Rectangular)

X-13

1. T 24S R 11E No. X13 Cor. 1/4 Mer. Will State Ore. N. F. Deschutes (CRESCENT Dist) ~~Port-Rock~~

2. Corner Status

3. Original Description Vol. 400 Page 23 Where Recorded BIM-Portland



4. Description of Corners: On the original survey a wood post was set for 1/4 cor. from which approx. 36 in. diam. bear. N45°E 28 chs. dist. approx. 18" diam. bear. S52°W 60 chs. dist.
 WS

1973: F.D. BCSP

7. Photo Identification
Photo No. EGI 16-127
Ident. By: Gustafson

5. Investigation Notes:
Wood post and 3/4" pipe. Scribed S 1/4 S 1/4
3 3
3 4

8. Plane Coordinate Position Data
State Zone
X
Y

A stump 24" diam. scribed BT
Bears S46°W 31.0'
A 34" pp scribed 1/4S bears N41°E 15.0'
dead and down

1972: F.D. BIM BT's.

Estab. By
Field Book No.
Where Filed

9. Evaluation
Authentic
Needs Verif. Monument
Re-estab. X Survey
Land Status USFS

6. Signed R. Gustafson Title Forester Date 6-26-63
Nelson & Barnett FT DZ 6/73

PERPETUATION RECORD

10. Monument: FO. 1" X 18" STEEL PIPE, RISING 6" (BY PERSONS UNKNOWN)

SET $2\frac{1}{2}$ " X 28" BOSP RSG. 6";
DEPOSIT PIPE ALONGSIDE.

T245 R11E
1/4
S33 | S34
1972

11. Accessories

NEW: 10" P.P. BRS S21° E 25 LKS., MKD. 1/4 S34 BT.

NEW: 8" P.P. BRS N59° W 17½ LKS., MKD. 1/4 S33 BT.

FO.: ROOT HOLE W/38" PP ALONGSIDE, MKD. "1/4 S" @ N45° E 28 LKS.

SAWN P.P. STUMP, 22" Ø, W/SCRIBED MKS. "BT" @ S52° W 60 LKS.

Field Book _____ Page _____

12. Set By _____ Title _____

License _____ Agency BLM Date 1972

13. Recorded By _____ Volume _____ Page _____

(Agency)

(Date) (City) (County) (State)

14. Remarks:

1880, GLO
1972, BLM

1373

X-13

USDA-FOREST SERVICE

Index File No. 1573

CORNER RECORD (SEARCH)

(Ref. FSM 7151.4)

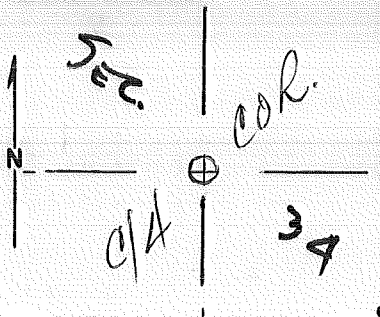
Tract or Survey No. _____

Cor. No. X-15

T 2A S. R. 11 E. R.D. CRESCENT County KLAMATH c/A Sec. 34

Merid. WILLAMETTE N.F. DESCHUTES State OREGON

CORNER DIAGRAM



DESCRIBE CORNER MONUMENT FOUND

1/2" WOOD POST ON GROUND,
PAINTED RED

DESCRIBE BEARING TREES OR OTHER OFFICIAL ACCESSORIES FOUND

PHOTO IDENTIFICATION DATA

Photo No. _____
Filed At. _____
Object Ident. _____
Ident. By _____
Signature

DESCRIBE CORNER LOCATION RELATIVE TO NEAR-BY FEATURES, ALSO HOW TO REACH CORNER

PLANE COORDINATE POSITION DATA

State _____ Zone _____
X _____
Y _____
Estab. By _____
Agency

Signature H. MEANS

Title _____

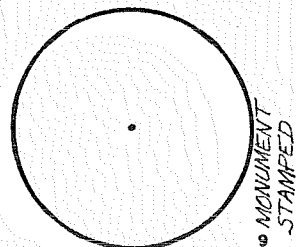
Division _____

Headquarters _____

Date 8/75 D-7100-52 (10/75)

CORNER RECORD (PERPETUATION)

MONUMENT: DESCRIBE NEW MONUMENT SET, OR WORK DONE TO PRESERVE EXISTING MONUMENT



ACCESSORIES DESCRIBE NEW BT'S WITNESS OBJECTS ETC. ESTABLISHED, OR WORK DONE TO PRESERVE EXISTING EVIDENCE

10

Work Done By _____ Title _____ Date _____ State Registration No. or Agency _____

Certified Cor. Record Prepared ? Yes No Filed At. _____ Date _____

11

REMARKS

Index File No. 1573 T. 24 S., R. 11 E., W.M.

Tract or Surv. No.

Cor. X-15¹²/₁₃

USDA-FOREST SERVICE D-7100-52(2/82)

Index File No. 1973

CORNER RECORD (SEARCH)

(Ref. FSM 7151.4)

Contract or

Survey No.

Cor.

No. X-19

T 24 S. R. 11 E. R.D. Crescent

County Klamath

Merid. Willamette

N.F. Deschutes

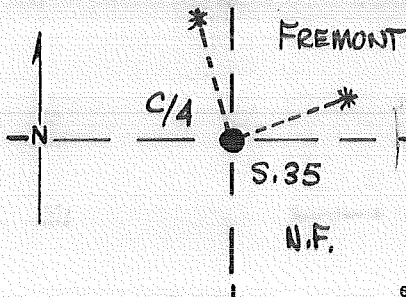
State Oregon

C/4 Cor. of

Section 35

CORNER DIAGRAM per legend

DESCRIBE CORNER MONUMENT FOUND



BCSP

DESCRIBE BEARING TREES OR OTHER OFFICIAL ACCESSORIES FOUND

PHOTO IDENTIFICATION DATA

Photo No. _____

Filed At. _____

Object Ident. _____

Ident. By _____

Signature

DESCRIBE CORNER LOCATION RELATIVE TO NEAR-BY FEATURES, ALSO HOW TO REACH CORNER

CORNER LEGEND:

FS or Unverified

Contr. Other

○ ◇ Searched For/Not Found

⊗ ⊗ Evidence Found/Accept.

● ◆ Permanent Mon. Set/Id.

Searched By: Fremont NF

Title

Division

Headquarters 30

Date

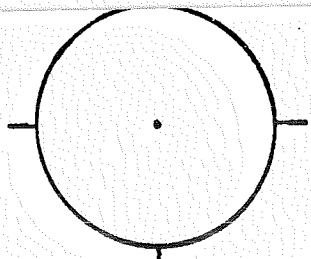
CORNER RECORD (PERPETUATION)

MONUMENT. DESCRIBE NEW MONUMENT SET, OR WORK DONE TO PRESERVE EXISTING MONUMENT

BRASS CAP RISES 3" ABOVE GROUND IN
STONE GROUND BY ED GRAVES L.S. 980
1982

(NO OTHER CAP DESCRIPTIONS RCVD FROM FREMENT)

MONUMENT STAMPE



ACCESSORIES DESCRIBE NEW BT'S WITNESS OBJECTS ETC. ESTABLISHED, OR WORK DONE TO PRESERVE EXISTING EVIDENCE

11" L.P. Pine Brs. N 18° W @ 46.0'
10" " " N 75 1/2° E @ 25.3'

Work Done By _____ Title _____ Date _____ State Registration No. or Agency _____

Plat or Cor Record Prepared? Yes No Filed At _____ Co. Surveyor's Office Date _____

History of Surveys, G.L.O., etc. Data Received From Fremont NE 5/85

Index File No. T. S., R. E., W.M. Contract or Surv. No. Cor.


1973 24 11 X-19

LAND CORNER RECORD

X-2/5680-2

1. T 24S R 11E No. X21 Cor. 1/4 Mer. Will State Oregon N. F. Deschutes Dist. Fort Rock

2. Corner Status



3. Original Description _____ Vol. _____ Page _____ Where Recorded BIM-Portland

4. Description of Corners: Begin at established corner to secs. 35&36 and run south between secs. 35&36. Set post for 1/4 cor. from which:
 A pine 28 in. diam. bears $N44^{\circ}W$ 163 lks. dist.
 A pine 6 in. diam. bears $S60^{\circ}E$ 185 lks. dist.

5. Investigation Notes:

Found lodgepole pine post 2"x2", 3 ft. above the ground. Post is sound. Scribed: 1/4 S 1/4 S

3 3
S 5 S 6

A 32 in. pp bears $N42^{\circ}W$ 114 ft. dist. from cor. Scribe not legible but visible.

7. Photo Identification

Photo No. EGT-16-37

Ident. By: _____

8. Plane Coordinate Position Data

State _____ Zone _____

X _____

Y _____

Estab. By _____

Field Book No. _____

Where Filed _____

9. Evaluation

Authentic _____

Needs Verif. Monument _____

Re-estab. Survey _____

Land Status USFS

6. Signed R. Gustafson Title Forester

Date 6-3-63

PERPETUATION RECORD

10. Monument:

FD.: ORIG. POST, PROJECTING 32", MKD. PER RECORD.
 SET 2 1/2" X 28" BCSP RISING 6"; DEPOSIT ORIG. POST ALONGSIDE.

T245 R11E
 1/4
 S35|S36
 1972

11. Accessories

FD.: 18" L.P. MKD. "1/4 S BT" @ S54°E 185 LKS.
 36" P.P. MKD. "45" @ N38°W 168 LKS.
 NO NEW PTS MADE.

		Field Book _____	Page _____
12. Set By _____	Title _____	13. Recorded By _____	Volume _____
License _____	Agency <u>BLM</u>	(Agency)	Page _____
	Date <u>1972</u>	(Date) _____	(State) _____
		(City) _____	(County) _____

14. Remarks:

1880, GLO
 1972, BLM

2173

X-21

Index File No. 2573

CORNER RECORD (SEARCH) Contract or Survey No. (Ref. FSM 7151.4)

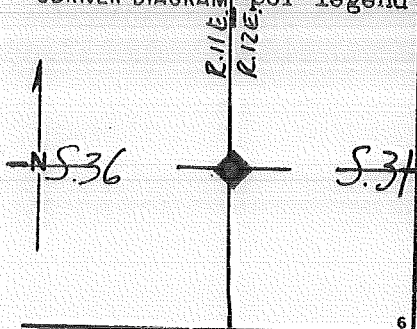
Cor. No. X-25

T 24 S. R. 11 E. R.D. FT. ROCK County KLAMATH

Merid. Willamette N.F. Deschutes State Oregon

Section 36 of 31

CORNER DIAGRAM per Legend



DESCRIBE CORNER MONUMENT FOUND

DESCRIBE BEARING TREES OR OTHER OFFICIAL ACCESSORIES FOUND

PHOTO IDENTIFICATION DATA

Photo No. _____
Filed At. _____
Object Ident. _____
Ident. By _____
Signature

DESCRIBE CORNER LOCATION RELATIVE TO NEAR-BY FEATURES, ALSO HOW TO REACH CORNER

CORNER LEGEND:

- FS or Contr. Unverified Other
- Searched Per/Not Found
- Evidence Found/Accept.
- Permanent Mon. Set/Fd.

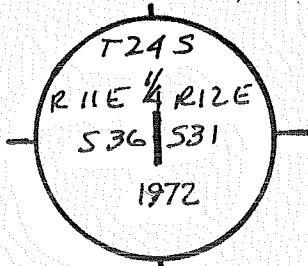
Searched By: _____ Title _____ Division _____ Headquarters _____ Date _____

CORNER RECORD (PERPETUATION)

MONUMENT: DESCRIBE NEW MONUMENT SET, OR WORK DONE TO PRESERVE EXISTING MONUMENT

FD.: MD./STN. 2' Ø x 2 1/2' HIGH.
 SET 2 1/2" x 28" BCSP RISING 6" IN MD./STN. 2' Ø.

MONUMENT STAMPED



ACCESSORIES: DESCRIBE NEW BT'S WITNESS OBJECTS ETC. ESTABLISHED, OR WORK DONE TO PRESERVE EXISTING EVIDENCE

FD.: 38" P.P. SNAG MKD. "1/4 S" @ N58°E 253 LKS.
 ROOT HOLE W/11" PINE ALONGSIDE MKD. "1/4 S BT" @ N60°W 407 LKS.
 NEW: 18" L.P. S19°E 56 LKS., MKD. 1/4 S31 BT.
 12" L.P. N14°W 100 LKS., MKD. 1/4 S36 BT.

Work Done By: BLM Title _____ Date 1972 State Registration No. _____
 or Agency _____
 Certified Cor. Record Prepared? Yes No Filed At: _____ Co. Surveyor's Office Date _____

History 1880, GLO
 of 1972, BLM
 Surveys,
 G.L.O.,
 etc.

Index File No. 2573 T.24 S., R.11 E., W.M.

Contract or Surv. No

Cor. X-25 13

Index File No. 0174
T 29 S R. 11 E
Merid. WMT


CORNER RECORD (SEARCH)
(Ref. FSM 7151.4)

Tract or Survey No. _____

Cor. No. Y-01
3/16 Col. SEC. 31
ONLY cc

R.D. CRESCENT County KLAMATH
N.F. DESIGNATES State OR.

CORNER DIAGRAM



DESCRIBE CORNER MONUMENT FOUND

DESCRIBE BEARING TREES OR OTHER OFFICIAL ACCESSORIES FOUND 2

PHOTO IDENTIFICATION DATA

Photo No. _____
Filed At. _____
Object Ident. _____
Ident. By _____
Signature _____ 7

DESCRIBE CORNER LOCATION RELATIVE TO NEAR-BY FEATURES, ALSO HOW TO REACH CORNER 3

PLANE COORDINATE POSITION DATA

State _____ Zone _____

Established By _____
Agency _____ 8

Signature STEEERS


Title _____ Division _____ Headquarters GTC Date 1977 7100-52 (3 68) 4

CORNER RECORD (PERPETUATION)

MONUMENT
STAMPED:

MONUMENT: DESCRIBE NEW MONUMENT SET, OR WORK DONE TO PRESERVE EXISTING MONUMENT

SET 5/8" X 30" ACSR RSG. 6"



ACCESSORIES DESCRIBE NEW BT'S WITNESS OBJECTS ETC. ESTABLISHED, OR WORK DONE TO PRESERVE EXISTING EVIDENCE

10" L. PINE N19E 7²⁵ FT. 8 60+ NL. BASE MKD S 1/16 S31 BT

14" " " S25E 7⁸⁰ FT. " " " " " " " " " "

Work Done W.F. Stens Jr Title PLS Date 1977 State Registration No. OR-622
Certified Cor. Record Prepared? Yes No Filed At. NOT FILED Date

REMARKS
LIKELY A PLAT
RS #2913

Index File No. 0174 T24 S.R. 11 E. M. Tract or Surv. No. Cor. Y-01


Index
File No. 0174
T 24 S R. 11 E
Merid. WMT

CORNER RECORD (SEARCH)
(Ref. FSM 7151.4)

Tract or
Survey No.

Cor.
No. Y-01
3/16 Cor. SEC. 31
ONLY CC

R.D. CRESCENT County KLAMATH
N.F. DESCHUTES State OR.



DESCRIBE CORNER MONUMENT FOUND

DESCRIBE BEARING TREES OR OTHER OFFICIAL ACCESSORIES FOUND

PHOTO IDENTIFICATION DATA

Photo No. _____
Filed At. _____
Object Ident. _____
Ident. By _____

Signature _____

DESCRIBE CORNER LOCATION RELATIVE TO NEAR-BY FEATURES, ALSO HOW TO REACH CORNER

PLANE COORDINATE POSITION DATA

State _____ Zone _____

Estab. By _____

Agency _____

Signature _____

STELERS

Title _____ Division _____ Headquarters _____ Date 1977 7100-52 (3 68)


GTC

CORNER RECORD (PERPETUATION)

MONUMENT
STAMPED:

MONUMENT: DESCRIBE NEW MONUMENT SET, OR WORK DONE TO PRESERVE EXISTING MONUMENT

SET 5/8" X 30" ACSR RSG. 6"



ACCESSORIES DESCRIBE NEW BT'S WITNESS OBJECTS ETC. ESTABLISHED, OR WORK DONE TO PRESERVE EXISTING EVIDENCE

10" L. PINE N19E 7²⁵ FT. & 604 NL. IN BASE MKD S 1/16 S31 BT

14" " " S25E 7⁸⁰ FT. " " " " " " " " " "

Work Done W.F. Steers Jr Title PLS Date 1977 State Registration No. OR-622
or Agency

Certified Cor. Record Prepared? Yes No Filed At: NOT FILED Date

REMARKS
LIKELY A PLAT
RS #2913


Index File No. 0174
T 24 S R. 11 E
Merid. WYMT

CORNER RECORD (SEARCH)
(Ref. FSM 7151.4)

Tract or Survey No. _____
Cor. No. Y-01
County KLAMATH 3/16 Sec. 31
State OR. ONLY cc

R.D. CRESCENT
N.F. DESIGNATES

CORNER DIAGRAM



DESCRIBE CORNER MONUMENT FOUND

DESCRIBE BEARING TREES OR OTHER OFFICIAL ACCESSORIES FOUND

PHOTO IDENTIFICATION DATA

Photo No. _____
Filed At. _____
Object Ident. _____
Ident. By _____
Signature _____

DESCRIBE CORNER LOCATION RELATIVE TO NEAR-BY FEATURES, ALSO HOW TO REACH CORNER

PLANE COORDINATE POSITION DATA

State _____ Zone _____

Estab. By _____
Agency _____

Signature
STEEERS


Title _____ Division _____ Headquarters **GTC** Date **1977** 7100-52 (3 68)

CORNER RECORD (PERPETUATION)

MONUMENT
STAMPED:

MONUMENT: DESCRIBE NEW MONUMENT SET, OR WORK DONE TO PRESERVE EXISTING MONUMENT

SET 5/8" X 30" ACSR RSG. 6"



ACCESSORIES DESCRIBE NEW BT'S WITNESS OBJECTS ETC. ESTABLISHED, OR WORK DONE TO PRESERVE EXISTING EVIDENCE

10" L. PINE N 1/4 E 7²⁵ FT. & 60' NL. - BASE MKD S 1/2 S 31 BT

14" " " S 25 E 7⁸⁰ FT. " " " " " " " " " "

Work Done W.F. Steers Jr Title PLS Date 1977 State Registration No. OR-622
or Agency

Certified Cor. Record Prepared? Yes No Filed At: NOT FILED Date

REMARKS

LIKELY A PLAT
RS #2913

Index File No. 0174 T 29 S. R 11 E. M.

Tract or Surv. No.

Cor. Y-01

USDA-FOREST SERVICE

Index
File No. 0794

CORNER RECORD (SEARCH)

(Ref. FSM 7151.4)

Tract or
Survey No.

Cor.
No. Y-07

T 2-4 S. R. 11 E.

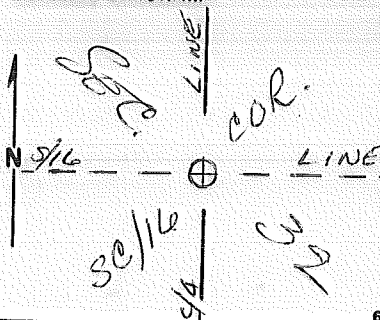
R.D. CRESCENT County KLAMATH

50/16 COR Sec 32

Merid. WILLAMETTE

N.F. DESCHUTES State OREGON

CORNER DIAGRAM



DESCRIBE CORNER MONUMENT FOUND

2" WOOD STAKE RISING S',
PAINTED RED

DESCRIBE BEARING TREES OR OTHER OFFICIAL ACCESSORIES FOUND

GTC Loc. POSTER on 2" PINE
7' WEST of ± COR.

PHOTO IDENTIFICATION DATA

Photo No. _____
Filed At. _____
Object Ident. _____
Ident. By _____

Signature

DESCRIBE CORNER LOCATION RELATIVE TO NEAR-BY FEATURES, ALSO HOW TO REACH CORNER

PLANE COORDINATE POSITION DATA

State _____ Zone _____
X _____
Y _____
Estab. By _____
Agency _____

Signature H. McEANS

Title

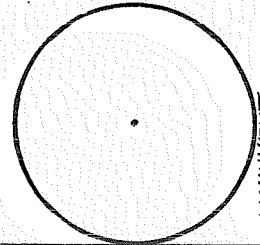
Division

Headquarters

Date 8/75 D-7100-52 (10/78)

CORNER RECORD (PERPETUATION)

MONUMENT: DESCRIBE NEW MONUMENT SET, OR WORK DONE TO PRESERVE EXISTING MONUMENT



MONUMENT
STAMPED

ACCESSORIES DESCRIBE NEW BT's WITNESS OBJECTS ETC. ESTABLISHED, OR WORK DONE TO PRESERVE EXISTING EVIDENCE

10

Work Done By _____ Title _____ Date _____ State Registration No. _____
or Agency _____

Certified Cor. Record Prepared? Yes No Filed At. _____ Date _____

11

REMARKS

12

Index File No. 0774 T. 24 S., R. 11 E., W.M.

Tract or Surv. No.

Cor. Y-07

USDA-FOREST SERVICE D-7100-52(2/82)

Index
File No. 1974

CORNER RECORD (SEARCH) Contract or
(Ref. FSM 7151.4) Survey No. _____

Cor.
No. Y-19

T 24 S. R. 11 E. R.D. Crescent

County Klamath

Cor. of
SC/16

Merid. Willamette

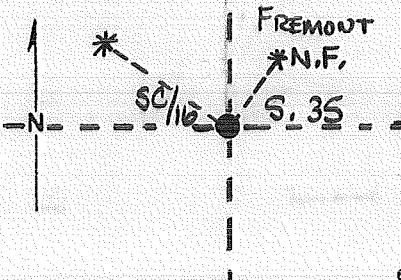
N.F. Deschutes

State Oregon

Section 35

CORNER DIAGRAM per legend

DESCRIBE CORNER MONUMENT FOUND



BCSP

DESCRIBE BEARING TREES OR OTHER OFFICIAL ACCESSORIES FOUND

—

PHOTO IDENTIFICATION DATA

6

Photo No. _____
Filed At. _____
Object Ident. _____
Ident. By _____
Signature

DESCRIBE CORNER LOCATION RELATIVE TO NEAR-BY FEATURES, ALSO HOW TO REACH CORNER

3

CORNER LEGEND:

- FS or Contr. Unverified Other
- ◊ Searched For/Not Found
- ⊗ ⊗ Evidence Found/Accept.
- ◆ Permanent Mon. Set/Fd.

Searched By: Fremont NF

Title

Division

Headquarters

Date

S.O.

CORNER RECORD (PERPETUATION)

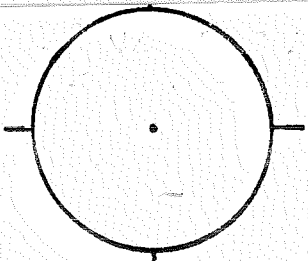
MONUMENT. DESCRIBE NEW MONUMENT SET, OR WORK DONE TO PRESERVE EXISTING MONUMENT

BRASS CAP SET 3" ABOVE GROUND

By ED GRAVES L.S. 980 1982

(NOTE: NO CAP DESCRIPTION RECEIVED FROM FREMONT-PJD)

MONUMENT STAMPED



ACCESSORIES DESCRIBE NEW BT'S WITNESS OBJECTS ETC. ESTABLISHED, OR WORK DONE TO PRESERVE EXISTING EVIDENCE

6" LP Pine BRG N 76°W @ 42.4' (72.4'?)

9" " " " N 56 1/2° E @ 33.2'

Work Done By _____ Title _____ Date _____ State Registration No. _____ or Agency _____

Flat of Cor Record Prepared? Yes No Filed At _____ Co. Surveyor's Office Date _____

History of Surveys, G.L.O., etc. Data Received from Fremont NF 5/85

Index File No. T. S., R. E., W.M. Contract or Surv. No. Cor.

1974

24 11

Y-19

USDA-FOREST SERVICE

Index
File No. 0175
T 24 S. R. 11 E. Merid. WILLAMETTE

CORNER RECORD (SEARCH)

(Ref. FSM 7151.4)

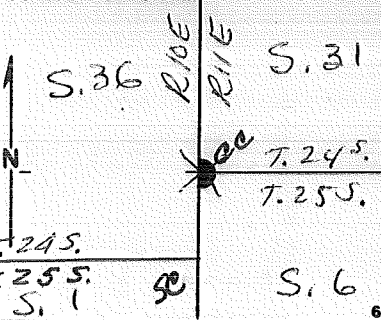
R.D. CRESCENT County KLAMATH N.F. DESCHUTES State OREGON

Tract or
Survey No. _____

Cor.
No. 2-01

CC Sec. 31/6

CORNER DIAGRAM



DESCRIBE CORNER MONUMENT FOUND

TO VERIFY MIGHT BE G.M. Co. 36/1
1/79 P_{two}

DESCRIBE BEARING TREES OR OTHER OFFICIAL ACCESSORIES FOUND

5" PINE BRG. N 86° E 75 LKS., OK
36" PINE SNAG BRG. N 66° W 42 LKS.
36" PINE BRG. S 06° W 36 LKS.
24" PINE STUMP BRG. S 40° E 129 LKS.

PHOTO IDENTIFICATION DATA

Photo No. _____
Filed At. _____
Object Ident. _____
Ident. By _____
Signature _____

DESCRIBE CORNER LOCATION RELATIVE TO NEAR-BY FEATURES, ALSO HOW TO REACH CORNER

PLANE COORDINATE POSITION DATA

State _____ Zone _____
X _____
Y _____
Estab. By _____
Agency _____

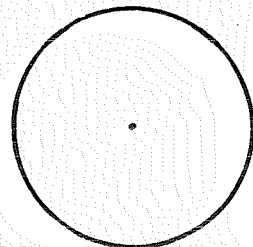
Signature W M STEERS

Title _____ Division _____ Headquarters _____ Date 7/66 D-7100-52 (10/78)

CORNER RECORD (PERPETUATION)

MONUMENT: DESCRIBE NEW MONUMENT SET, OR WORK DONE TO PRESERVE EXISTING MONUMENT

SET " BRASS-CAPPED STEEL PIPE
RISING " ABOVE GROUND



MONUMENT
STAMPED

9

ACCESSORIES DESCRIBE NEW BT'S WITNESS OBJECTS ETC. ESTABLISHED, OR WORK DONE TO PRESERVE EXISTING EVIDENCE

10

Work Done By. W^m STEERS Title PLS Date 1967 State Registration No. 622
or Agency

Certified Cor. Record Prepared? Yes No Filed At. Date

11

REMARKS

12

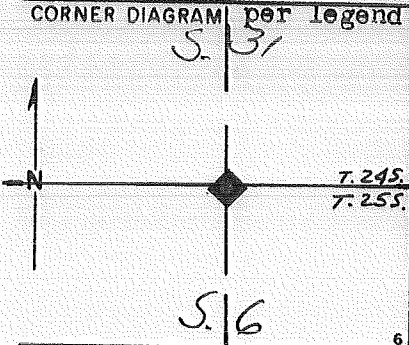
Index File No. 0125 T. 24 S., R. 11 E., W.M.

Tract or Surv. No.

Cor. 2-01

13

Index File No. 0375 CORNER RECORD (SEARCH) Contract or Survey No. 2-03
 (Ref. FSM 7151.4)
 T 24 S. R. 11 E. R.D. CRESCENT County KLAMATH STD. # Cor. of 31/6
 Merid. Willamette N.F. Deschutes State Oregon Section 31/6



DESCRIBE CORNER MONUMENT FOUND

DESCRIBE BEARING TREES OR OTHER OFFICIAL ACCESSORIES FOUND

PHOTO IDENTIFICATION DATA

Photo No. _____

Filed At. _____

Object Ident. _____

Ident. By _____

Signature 7

DESCRIBE CORNER LOCATION RELATIVE TO NEAR-BY FEATURES, ALSO HOW TO REACH CORNER

CORNER LEGEND:

FS or Contr. Unverified Other

○ ◇ Searched For/Not Found

⊗ ⊗ Evidence Found/Accept.

● ◆ Permanent Mon. Set/Fd.

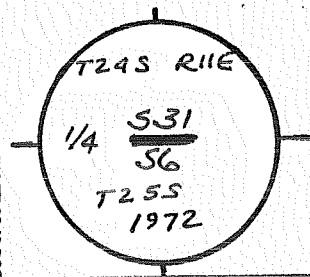
Searched By: _____ Title _____ Division _____ Headquarters _____ Date _____

CORNER RECORD (PERPETUATION)

MONUMENT: DESCRIBE NEW MONUMENT SET, OR WORK DONE TO PRESERVE EXISTING MONUMENT

SET 2 1/2" x 28" BCSP RISING 6".

MONUMENT STAMPED



ACCESSORIES DESCRIBE NEW BT'S WITNESS OBJECTS ETC. ESTABLISHED, OR WORK DONE TO PRESERVE EXISTING EVIDENCE

FD.: 38" P.P. W/HEALED BLAZES @ N73 1/2° E 86 1/2 LKS.

SAWN 38" P.P. STUMP MKD. " BT " @ S51° E 62 1/2 LKS.

NEW: 8" P.P. S51 1/2° E 55 1/2 LKS., MKD. 1/4 56 BT.

Work Done By BLM Title _____ Date 1972 State Registration No. _____ or Agency _____

Plat or Record Prepared? Yes No Filed At _____ Co. Surveyor's Office Date _____

History of Surveys, G.L.O., etc. 1880, ALO
1972, BLM

Index File No. 0375 T. 24 S., R. 11 E., W.M. Contract or Surv. No. _____ Cor. Z-03

9

10

11

12

13

CORNER RECORD (SEARCH) Contract or

Index
File No. 0575

(Ref. FSM 7151.4)

Survey No.

Cor.

No. 2-05

T 24 S. R. 11 E. R.D. Crescent

County Klamath

Merid. Willamette

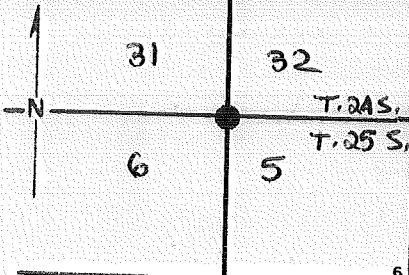
N.F. Deschutes

State Oregon

SW ~~2~~ Cor. of
Section 32

CORNER DIAGRAM, per legend

DESCRIBE CORNER MONUMENT FOUND



BLM BCSP RSG. 3"

DESCRIBE BEARING TREES OR OTHER OFFICIAL ACCESSORIES FOUND

PP 24" SE SCBD "BT" Dead/down (BLM: 36" ϕ S 75° E 621K)
(AKD "TCS" P. BT)

PP 20" NW No SCRIBE " " (BLM: 26" ϕ , N 23° W 731K)

" 36" SW " " " " (BLM: 36" ϕ , S 82° W 871K)

No other BT Found

(BLM-1972 FD. 36" PP STUMP, PART. SCRIBE, N 55° E 761K)

DESCRIBE CORNER LOCATION RELATIVE TO NEAR-BY FEATURES, ALSO HOW TO REACH CORNER

PHOTO IDENTIFICATION DATA

Photo No. _____
Filed At _____
Object Ident. _____
Ident. By _____

Signature

CORNER LEGEND:

- FS or Unverified
- Contr. Other
- Searched For/Not Found
- Evidence Found/Accept.
- Permanent Mon. Set/Fd.

Searched By: JP GS LG

Title

ST

Division

CS

Headquarters

SO

Date

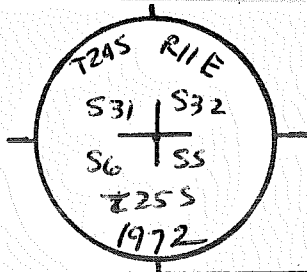
8/81

CORNER RECORD (PERPETUATION)

MONUMENT: DESCRIBE NEW MONUMENT SET, OR WORK DONE TO PRESERVE EXISTING MONUMENT

BLM-1972 set 2 1/2" x 28" BCSP PSC-6"

MONUMENT STAMPED



9

ACCESSORIES: DESCRIBE NEW BT'S WITNESS OBJECTS ETC. ESTABLISHED, OR WORK DONE TO PRESERVE EXISTING EVIDENCE

NEW BLM PTS

P.P. 4" Bcs S6°W MKD T25S R11E S6 BT -DOWN (BLM: 5" φ, S9 1/2°W, 731Ks)

" 6" " N27°W " T24S R11E S31 BT (BLM: N29 1/2°W, 601Ks)

" 6" " N60°E " HEALED OVER (BLM: 5" φ, N61 1/2°E, 261Ks)

No other BTs found

BLM: 5" PP S11 1/2°E, 631Ks, MKD T25S R11E S5 BT

10

Work Done By BLM Title _____ Date 1972 State Registration No. _____ or Agency _____

Certified Cor. Record Prepared? Yes No Filed At _____ Co. Surveyor's Office Date _____

11

History of Surveys, G.L.O., etc. 1880 - GLO
1972 - BLM

Index File No 0575 T. 24 S., R. 11 E., W.M. Contract or Surv. No _____ Cor. 2-05

12

13

Index File No. 0775

CORNER RECORD (SEARCH)
(Ref. FSM 7.151.4)

Tract or Survey No. DESMAT#

Cor. No. 2-07

T. 24 S. R. 11

E. R.D. Crescent

County

DESMAT#

STP COR. of SEC. 32

Merid. WILLAMETTE

N.F. DESCHUTES

State

OREGON

1/4 COR. of SEC. 5

CORNER DIAGRAM PER LEGEND

1
T 24 S
32

⊗ 1/4

5
T 24 S

DESCRIBE CORNER MONUMENT FOUND

3 Crusiens posts

DESCRIBE BEARING TREES OR OTHER OFFICIAL ACCESSORIES FOUND

18" P.P. Bears N32°E 5' scribed BT 1/4 Faint

PHOTO IDENTIFICATION DATA

Photo No. _____

Filed At. _____

Object Ident. _____

Ident. By _____
Signature

DESCRIBE CORNER LOCATION RELATIVE TO NEAR-BY FEATURES, ALSO HOW TO REACH CORNER

Corner Legend:

Searched for/Not Found

Evidence Found/Accept.

Permanent Monument

Signature JP

Title

Division

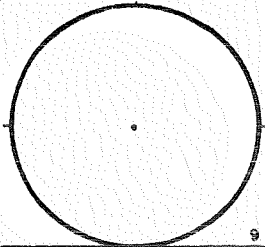
Headquarters

Date 8/86-7100-52 (3/79)

CORNER RECORD (PERPETUATION)

MONUMENT DESCRIBE NEW MONUMENT SET, OR WORK DONE TO PRESERVE EXISTING MONUMENT

MONUMENT STAFFED



9

ACCESSORIES DESCRIBE NEW BT'S WITNESS OBJECTS ETC. ESTABLISHED, OR WORK DONE TO PRESERVE EXISTING EVIDENCE

10

Work Done By _____ Title _____ Date _____ State Registration No. or Agency _____

PLAT PREPARED OR Certified Cor Record Prepared ? Yes No Filed At: Co. SURVEYOR'S OFFICE Date

11

REMARKS

Index File No 07-75 T. 24 S., R. 11 E., W.M. Tract or Surv. No. Cor. 2-07

12

13

Index
File No. 0975

CORNER RECORD (SEARCH) Contract, or

(Ref. FSM 7151.4)

Survey No.

Cor. No. 2-09

T 24 S. R. 11 E. R.D. Crescent

County Klamath

SW Cor. of

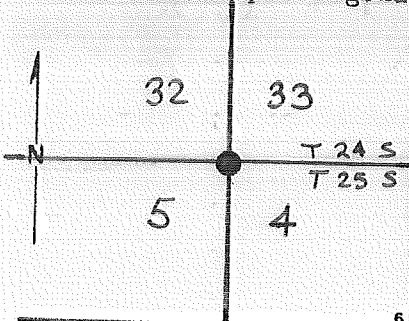
Merid. Willamette

N.F. Deschutes

State Oregon

Section 33

CORNER DIAGRAM, per Legend



DESCRIBE CORNER MONUMENT FOUND

2 1/2" BOSP RSG. 6" IN GOOD CONDITION

DESCRIBE BEARING TREES OR OTHER OFFICIAL ACCESSORIES FOUND

NW BT Dead & Down, SCB, "T24 S32 BT (BLM: 15" Ø N50°W 2601K)
SW BT Gone (BLM-1972; 20") ("S" VISIBLE -BLM)

NE BT Standing / Live 21" PP, N59°E, 236 2/3 FT, FAINT SCB,
SE " " " 28" " S36°E, 52 1/4 " " "

DESCRIBE CORNER LOCATION RELATIVE TO NEAR-BY FEATURES, ALSO HOW TO REACH CORNER

6 chains E. of Rd 2415

PHOTO IDENTIFICATION DATA

Photo No. _____
Filed At _____
Object Ident. _____
Ident. By _____

Signature

CORNER LEGEND:

- FS or Unverified
- Contr. Other
- ◇ Searched For/Not Found
- ⊗ ⊗ Evidence Found/Accept.
- ◆ Permanent Mon. Set/Fd.

Searched By: JP

Title ST

Division CS

Headquarters SO


Date 8/81

CORNER RECORD (PERPETUATION)

MONUMENT: DESCRIBE NEW MONUMENT SET, OR WORK DONE TO PRESERVE EXISTING MONUMENT

BLM-1972; SET 2 1/2" x 28" BCSP RSG .6"

MONUMENT STAMPED



9

ACCESSORIES DESCRIBE NEW BT'S WITNESS OBJECTS ETC. ESTABLISHED, OR WORK DONE TO PRESERVE EXISTING EVIDENCE

8" L.P. Pine N71°0W, 13²⁰ft, T24S R11E S32 BT (BLM: 9"Ø)

8" " " S76 1/2°W, 28³⁸ft, T25S R11E S5 BT

10

Work Done By BLM Title _____ Date 1972 State Registration No. _____ or Agency _____

Plat No. PE Cor Record Prepared? Yes No Filed At _____ Co. Surveyor's Office Date _____

11

History of Surveys, G.L.O., etc.

1880-GLO

1972-BLM

12

Index File No 0975 T. 24 S., R. 11 E., W.M. Contract or Surv. No _____ Cor. 2-09

13

Index
File No. 1175

CORNER RECORD (SEARCH) Contract or

(Ref. FSM 7151.4)

Survey No.

Cor.

No. 2-11

T 24 S. R. 11 E. R.D.

Crescent

County

Klamath

Merid. Willamette

N.F. Deschutes

State

Oregon

S/4 Cor. of
Section 33

CORNER DIAGRAM per legend

DESCRIBE CORNER MONUMENT FOUND

S. 33

BCSP RSG. 8"

T 24 S

T 25 S

DESCRIBE BEARING TREES OR OTHER OFFICIAL ACCESSORIES FOUND

STUMP BRs. S 70° E, 571ks

S. 4

29" Pine BRs. N 6 1/2° W, 741ks

PHOTO IDENTIFICATION DATA

Photo No. _____

Filed At. _____

Object Ident. _____

Ident. By _____

Signature

DESCRIBE CORNER LOCATION RELATIVE TO NEAR-BY FEATURES, ALSO HOW TO REACH CORNER

CORNER LEGEND:

FS or Unverified

Contr. Other



Searched For/Rot Found



Evidence Found/Accept.



Permanent Mon. Set/Fd.

Searched By: Nelson/Means

Title

Division

Headquarters


Date 8/75

CORNER RECORD (PERPETUATION)

MONUMENT: DESCRIBE NEW MONUMENT SET, OR WORK DONE TO PRESERVE EXISTING MONUMENT

BLM-1972, set 2 1/2" x 28" BCSP RSG .6"

MONUMENT STAMPED



9

ACCESSORIES: DESCRIBE NEW BT'S WITNESS OBJECTS ETC. ESTABLISHED, OR WORK DONE TO PRESERVE EXISTING EVIDENCE

BLM-1972:

FD: ROOT HOLE w/12" P. ALONGSIDE, NO VIS MKS., @ N50°E 491KS

SAWN 32" P.P. STUMP, MKD "BT" @ S73°E, 571KS

NEW: 8" L.P. S22°W, 56 1/2 IKS., MKD 1/4 S4 BT

30" P.P. N61 1/2°W, 74 1/2 " " 1/4 S33 BT

10

Work Done By BLM Title _____ Date 1972 State Registration No. or Agency _____

Certified or Record Prepared? Yes No Filed At _____ Co. Surveyor's Office Date _____

11

History of Surveys, G.L.O., etc. 1880-GLD
1972-BLM

Index File No _____ T. S., R. E., W.M. Contract or Surv. No _____ Cor. _____

1175

24

11

2-11

12

13

USDA-FOREST SERVICE

Index File No. 1575

CORNER RECORD (SEARCH)

(Ref. FSM 7151.4)

Tract or Survey No.

Cor. No. 2-15

T 29 S. R. 11 E.

R.D. CRESCENT

County KLAMATH

Sec. 34

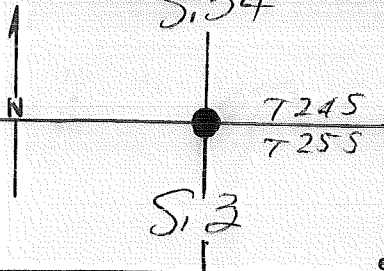
Merid. WILLAMETTE

N.F. DESCHUTES

State OREGON

Cor. Sec. 34
N/A Cor. Sec. 3

CORNER DIAGRAM



DESCRIBE CORNER MONUMENT FOUND

BCSP RISING 8"

DESCRIBE BEARING TREES OR OTHER OFFICIAL ACCESSORIES FOUND

(OVER)

PHOTO IDENTIFICATION DATA

Photo No. _____
 Filed At. _____
 Object Ident. _____
 Ident. By _____
 Signature _____

DESCRIBE CORNER LOCATION RELATIVE TO NEAR-BY FEATURES, ALSO HOW TO REACH CORNER

PLANE COORDINATE POSITION DATA

State _____ Zone _____
 X _____
 Y _____
 Estab. By _____
 Agency _____

Signature H. MEANS

C. KLAMATH Title F.T. Division

Headquarters D-2
D-2


Date 8/84
8/75 8-7100-52 (10/70)

CORNER RECORD (PERPETUATION)

MONUMENT: DESCRIBE NEW MONUMENT SET, OR WORK DONE TO PRESERVE EXISTING MONUMENT

28" PIPE W) 2 1/2" BRASS CAP RISING 6"
ABOVE GROUND

(REVISITED 5/84)



ACCESSORIES: DESCRIBE NEW BT'S WITNESS OBJECTS ETC. ESTABLISHED, OR WORK DONE TO PRESERVE EXISTING EVIDENCE

(NEW) 14" L. PINE BRS. N 57°W V 56 1/2 LKS. (BLM: 12" Ø, MFD. 1/4 S34 BT).

(NEW) 17" L. PINE BRS. S 26°E V 44 LKS (BLM: 15" Ø, MFD. 1/4 S3 BT).

26" P.P. STUMP BRS. S 88°W - 187 LKS (ORIG. BT) (BLM: S 86°W, MFD. "1/4 S")
(BLM: FOOT HOLE W/ 10" P. ALONGSIDE @ N 58°W 208 LKS.)
(REVISITED 5/84)

Work Done By. BLM Title _____ Date 1972 State Registration No. _____ or Agency _____

Certified Cor. Record Prepared? Yes No Filed At: _____ Date _____

REMARKS

S/2/84 - C. Klemme - F.T. - D-2

1880, GLO
1972, BLM

USDA-FOREST SERVICE

Index
File No. 1375

CORNER RECORD (SEARCH)

(Ref. FSM 7151.4)

Tract or

Survey No. _____

Cor.

No. 2-13

T 29 S. R. 11 E.

R.D. CRESCENT

County CLATSOP

STO. CoR. 33/34

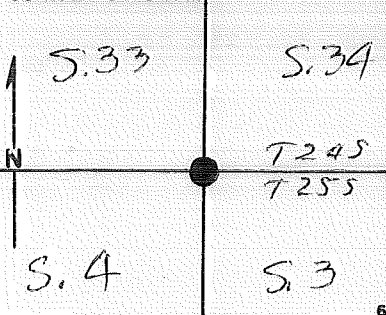
Merid. WILLAMETTE

N.F. DESCHUTES

State OREGON

4/3

CORNER DIAGRAM



DESCRIBE CORNER MONUMENT FOUND

BCSP RISING 6" 2

DESCRIBE BEARING TREES OR OTHER OFFICIAL ACCESSORIES FOUND

(OVER) 6

PHOTO IDENTIFICATION DATA

Photo No. 274/172

Filed At. _____

Object Ident. _____

Ident. By _____

Signature 7

DESCRIBE CORNER LOCATION RELATIVE TO NEAR-BY FEATURES, ALSO HOW TO REACH CORNER 3

PLANE COORDINATE POSITION DATA

State _____ Zone _____

X _____

Y _____

Estab. By _____

Agency 8

Signature H. MEARS

Title _____

Division _____


Headquarters _____

Date 8/75 D-7100-52 (10/78) 4

CORNER RECORD (PERPETUATION)

MONUMENT: DESCRIBE NEW MONUMENT SET, OR WORK DONE TO PRESERVE EXISTING MONUMENT

28" PIPE w/ 2 1/2" BRASS CAP RISING 8"
ABOVE GROUND.



ACCESSORIES: DESCRIBE NEW BT'S WITNESS OBJECTS ETC. ESTABLISHED, OR WORK DONE TO PRESERVE EXISTING EVIDENCE

- 26" P. PINE BRS. N42°E ✓ 79 LKS. (BLM, ORIG.: 28"Ø, HEALED BL.)
- (⇒) 28" UPROOTED PINE BRS. N43°E 39 LKS (ORIG. BT) (BLM: STANDING PP, N42°E 79 LKS.)
(BLM, FD.: ROOT HOLE W/ 38" PP ALONGSIDE MKD. "53" @ S43°E 39 LKS.)
- (NEW) 10" L. PINE BRS S70°E ✓ 48 LKS (BLM: P.P.; MKD. T255 R11E S3 BT)
- (NEW) 36" P. PINE BRS S47°W ✓ 16 3/4 LKS (BLM: MKD. T255 R11E S4 BT)
- 27" PINE BRS N25°W ✓ 85 LKS (ORIG. BT) (BLM: 30"Ø, 86 LKS.)

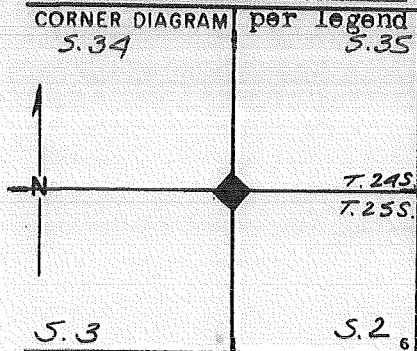
Work Done By: BLM Title _____ Date 1972 State Registration No. _____
or Agency _____

Certified Cor. Record Prepared? Yes No Filed At: _____ Date _____

REMARKS

1880, GLO
1972, BLM

Index File No. 1775 CORNER RECORD (SEARCH) Contract or Survey No. 2-17
 (Ref. FSM 7151.4)
 T 24 S. R. 11 E. R.D. CRESCENT County KLAMATH Section 34 Cor. of 35
 Merid. Willamette N.F. Deschutes State Oregon



1 DESCRIBE CORNER MONUMENT FOUND
 2 DESCRIBE BEARING TREES OR OTHER OFFICIAL ACCESSORIES FOUND

PHOTO IDENTIFICATION DATA
 Photo No. _____
 Filed At. _____
 Object Ident. _____
 Ident. By _____
 Signature _____

3 DESCRIBE CORNER LOCATION RELATIVE TO NEAR-BY FEATURES, ALSO HOW TO REACH CORNER

CORNER LEGEND:
 FS or Contr. Unverified Other
 ○ ◇ Searched For/Not Found
 ⊗ ⊗ Evidence Found/Accept.
 ● ◆ Permanent Mon. Set/Fd.

4

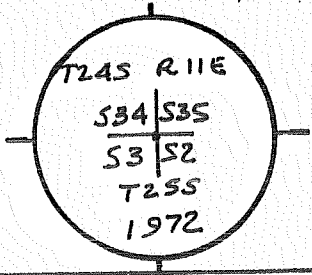
Searched By: _____ Title _____ Division _____ Headquarters _____ Date _____

CORNER RECORD (PERPETUATION)

MONUMENT: DESCRIBE NEW MONUMENT SET, OR WORK DONE TO PRESERVE EXISTING MONUMENT

SET 2 1/2" x 28" BCSP RISING 6".

MONUMENT STAMPED



ACCESSORIES DESCRIBE NEW BT'S WITNESS OBJECTS ETC. ESTABLISHED, OR WORK DONE TO PRESERVE EXISTING EVIDENCE

FD. REMAINS of ALL ORIG. BT'S

NEW: 12" L.P. N 78 1/2° E 37 1/2 LKS., MKD. T24S R11E S35 BT.

18" L.P. S 50° E 63 LKS., " T25S " S2 "

12" L.P. S 33 1/2° W 73 1/2 LKS., " " " S3 "

18" L.P. N 58° W 34 LKS., " T24S " S34 "

Work Done By BLM Title _____ Date 1972 State Registration No. or Agency _____

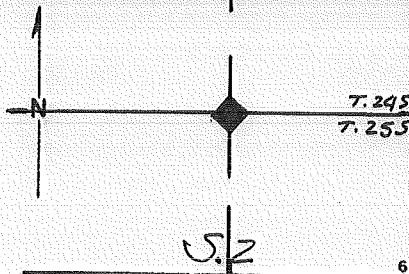
Plat or Cor. Record Prepared? Yes No Filed At. Co. Surveyor's Office Date _____

History of Surveys, G.L.O., etc. 1880, GLO
1972, BLM

Index File No. 1975 CORNER RECORD (SEARCH) Contract or Survey No. 2-19
 (Ref. FSM 7151.4)
 T 24 S. R. 11 E. R.D. CRESCENT County KLAMATH Cor. of 1/4
 Merid. Willamette N.F. Deschutes State Oregon Section 35
 Section 35 / 2

CORNER DIAGRAM per Legend

DESCRIBE CORNER MONUMENT FOUND



DESCRIBE BEARING TREES OR OTHER OFFICIAL ACCESSORIES FOUND

PHOTO IDENTIFICATION DATA

Photo No. _____
 Filed At. _____
 Object Ident. _____
 Ident. By _____
 Signature _____

DESCRIBE CORNER LOCATION RELATIVE TO NEAR-BY FEATURES, ALSO HOW TO REACH CORNER

CORNER LEGEND:

- | | | |
|--------------|------------------|------------------------|
| FS or Contr. | Unverified Other | |
| ○ | ◇ | Searched For/Not Found |
| ⊗ | ⊗ | Evidence Found/Accept. |
| ● | ◆ | Permanent Mon. Set/Fd. |

Searched By: _____

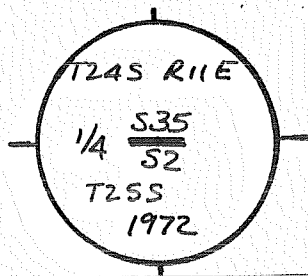
Title _____ Division _____ Headquarters _____ Date _____

CORNER RECORD (PERPETUATION)

MONUMENT: DESCRIBE NEW MONUMENT SET, OR WORK DONE TO PRESERVE EXISTING MONUMENT

SET 2 1/2" x 28" BCSP RISING 6".

MONUMENT STAMPED



ACCESSORIES: DESCRIBE NEW BT'S WITNESS OBJECTS ETC. ESTABLISHED, OR WORK DONE TO PRESERVE EXISTING EVIDENCE

ED.: ROOT HOLE w/ 10" PINE ALONGSIDE MKD. "1/4 S BT" @ N22°W 75 LKS.

ROOT HOLE w/ 20" PINE " " "1/4 BT" @ S12°E 44 LKS.

NEW: 8" L.P. N22 1/2°W 24 LKS. MKD. 1/4 S35 BT.

7" L.P. 56°W 23 " " 1/4 S2 BT.

Work Done By BLM Title _____ Date 1972 State Registration No. or Agency _____

Flat or Certified Cor. Record Prepared? Yes No Filed At _____ Co. Surveyor's Office Date _____

History of Surveys, G.L.O., etc. 1880, GLO
1972, BLM

Index File No. 1971 T. 24 S., R. 11 E., W.M. Contract or Surv. No. _____ Cor. 2-19

Index File No. 2175 CORNER RECORD (SEARCH) Contract or Survey No. _____ Cor. No. 2-21
 (Ref. FSM 7151.4)
 T 24 S. R. 11 E. R.D. CRESCENT County KLAMATH STD. Cor. of Section 35/36
 Merid. Willamette N.F. Deschutes State Oregon

CORNER DIAGRAM per legend

DESCRIBE CORNER MONUMENT FOUND

DESCRIBE BEARING TREES OR OTHER OFFICIAL ACCESSORIES FOUND

DESCRIBE CORNER LOCATION RELATIVE TO NEAR-BY FEATURES, ALSO HOW TO REACH CORNER

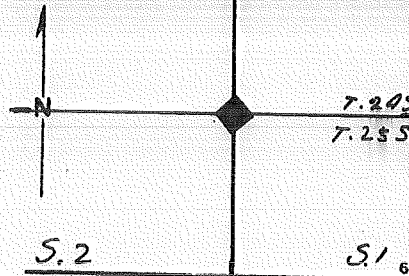


PHOTO IDENTIFICATION DATA

Photo No. _____
 Filed At. _____
 Object ident. _____
 Ident. By _____
 Signature _____

CORNER LEGEND:

- | | | |
|-------------------------------------|-------------------------------------|------------------------|
| FS or Contr. | Unverified | |
| | Other | |
| <input type="radio"/> | <input type="checkbox"/> | Searched For/Not Found |
| <input checked="" type="checkbox"/> | <input checked="" type="checkbox"/> | Evidence Found/Accept. |
| <input checked="" type="radio"/> | <input checked="" type="checkbox"/> | Permanent Mon. Set/Fd. |

Searched By: _____ Title _____ Division _____ Headquarters _____ Date _____

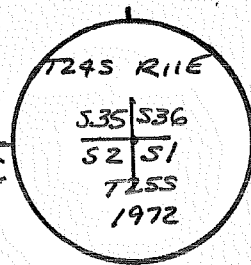
CORNER RECORD (PERPETUATION)

MONUMENT: DESCRIBE NEW MONUMENT SET, OR WORK DONE TO PRESERVE EXISTING MONUMENT

FD.: ORIG. POST RISING 32", M.M.D. PER RECORD.

SET 2 1/2" X 28" BCSP RISING 6"; DEPOSIT ORIG. POST ALONG S 28".

MONUMENT STAMPED



ACCESSORIES: DESCRIBE NEW BT'S WITNESS OBJECTS ETC. ESTABLISHED, OR WORK DONE TO PRESERVE EXISTING EVIDENCE

FD.: 30" P.P. SWAG W/MMS. "T245 R11 S35" @ N49°W 134 LKS.

NEW: 8" P.P. N1°E 15 1/2 LKS., M.M.D. T245 R11 E S36 BT.

10" P.P. S45 1/2°E 61 LKS., " T255 " S1 "

9" P.P. S36 1/2°W 32 LKS., " " " S2 "

8" P.P. N34°W 36 LKS., " T245 " S35 BT

Work Done By BLM Title _____ Date 1972 State Registration No. or Agency _____
 Certified Cor. Record Prepared? Yes No Filed At: _____ Co. Surveyor's Office Date _____

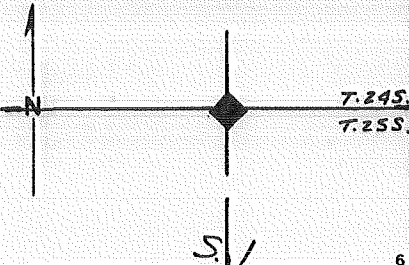
History 1880, 660
 of 1972, BLM
 Surveys,
 G.L.O.,
 etc.

Index File No. 2375 CORNER RECORD (SEARCH) Contract or Survey No. 2-23
 (Ref. FSM 7151.4) Merid. Willamette N.F. Deschutes State Oregon County KLAMATH Section 36/1
 T 24 S. R. 11 E. R.D. FT. ROCK STD. 1/4 Cor. of

CORNER DIAGRAM per legend

DESCRIBE CORNER MONUMENT FOUND

S. 36



DESCRIBE BEARING TREES OR OTHER OFFICIAL ACCESSORIES FOUND

PHOTO IDENTIFICATION DATA

Photo No. _____
 Filed At. _____
 Object Ident. _____
 Ident. By _____
 Signature _____

DESCRIBE CORNER LOCATION RELATIVE TO NEAR-BY FEATURES, ALSO HOW TO REACH CORNER

CORNER LEGEND:

- FS or Unverified
- Contr. Other
- ◇ Searched For/Not Found
- ⊗ ⊗ Evidence Found/Accept.
- ◆ Permanent Mon. Set/Fd.

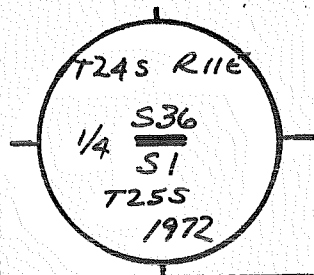
Searched By: _____ Title _____ Division _____ Headquarters _____ Date _____

CORNER RECORD (PERPETUATION)

MONUMENT: DESCRIBE NEW MONUMENT SET, OR WORK DONE TO PRESERVE EXISTING MONUMENT

SET 2 1/2" x 28" BCSP RISING 6"

MONUMENT STAMPED



ACCESSORIES: DESCRIBE NEW BT'S WITNESS OBJECTS ETC. ESTABLISHED, OR WORK DONE TO PRESERVE EXISTING EVIDENCE

FD.: 48" SAUN P.P. STUMP MKD. "BT" @ N51°E 45 LKS.

42" " " " " " @ S4°E 122 LKS.

NEW: 12" L.P. N66°E 33 1/2 LKS. MKD. 1/4 S36 BT.

8" L.P. S59°W 32 LKS. MKD. 1/4 S1 BT.

Work Done By BLM Title _____ Date 1972 State Registration No. _____ or Agency _____

Plat PE Certified Cor. Record Prepared? Yes No Filed At _____ Co. Surveyor's Office Date _____

History of Surveys, G.L.O., etc. 1880, GLO
1972, BLM

Index File No. 2375 T. 24 S., R. 11 E., W.M. Contract or Surv. No. _____ Cor. 2-23

Index
File No. 2575

CORNER RECORD (SEARCH) Contract or
(Ref. FSM 7151.4) Survey No. _____

Cor.
No. Z-25

T 24 S. R. 11 E. R.D. FT. ROCK

County KLAMATH

Merid. Willamette

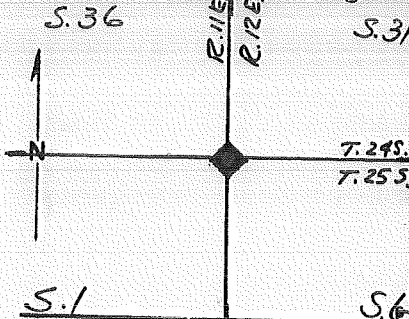
N.F. Deschutes

State Oregon

STD. Cor. of
Section 36/31

CORNER DIAGRAM per legend

DESCRIBE CORNER MONUMENT FOUND



DESCRIBE BEARING TREES OR OTHER OFFICIAL ACCESSORIES FOUND

PHOTO IDENTIFICATION DATA

Photo No. _____

Filed At. _____

Object Ident. _____

Ident. By _____

DESCRIBE CORNER LOCATION RELATIVE TO NEAR-BY FEATURES, ALSO HOW TO REACH CORNER

Signature _____

CORNER LEGEND:

- | | | |
|----------------------------------|-------------------------------------|------------------------|
| FS or
Contr. | Unverified
Other | |
| <input type="radio"/> | <input type="checkbox"/> | Searched For/Not Found |
| <input checked="" type="radio"/> | <input checked="" type="checkbox"/> | Evidence Found/Accept. |
| <input checked="" type="radio"/> | <input checked="" type="checkbox"/> | Permanent Mon. Set/Pd. |

Searched By: _____

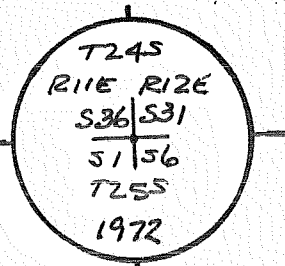
Title _____ Division _____ Headquarters _____ Date _____

CORNER RECORD (PERPETUATION)

MONUMENT: DESCRIBE NEW MONUMENT SET, OR WORK DONE TO PRESERVE EXISTING MONUMENT

SET 2 1/2" x 28" BCSP RISE 6"

MONUMENT STAMPED



ACCESSORIES DESCRIBE NEW BT'S WITNESS OBJECTS ETC. ESTABLISHED, OR WORK DONE TO PRESERVE EXISTING EVIDENCE

NEW: 9" LP N14°E 24 1/2 LKS., MKD. T24S R12E S31 BT. FD.: POTTED LP STAMP, NO MKS., @ N48°E 17 LKS. 8"

FD.: 15" LP MKD. "S6" @ S13°E 52 LKS.

FD.: 20" LP MKD. "S" @ S80°W 50 LKS.

NEW: 10" LP N35 1/2°W 62 1/2 LKS., MKD. T24S R11E S36 BT. FD.: 18" LP SWAG, NO MKS., @ N52°W 153 LKS.

Work Done By BLM Title _____ Date 1972 State Registration No. _____
 Certified Cor. Record Prepared? Yes No Filed At _____ Co. Surveyor's Office Date _____

History of Surveys, G.L.O., etc. 1880, GLO
1972, BLM

Index File No. 2575 T. 24 S., R. 11 E., W.M.

Contract or Surv. No

Cor. 2-25